WILL BK 1M WILLIAM BENNETT 26 March 1755 Will across on file in office of Barnett Ryan, joining WILLIAM BOON, JOHN NELSON, and the Ex. Mr. Thomas Boon. Wit: REDD F. FORTES, B. SANDERSON, & JOHN M. MOORE

begin x SS Meherrin R
up the line to Boon
N 25 W 150
S 40 W 294 to Little Swamp
swamp to John Nelson
N 40 E 286 to 1st

Film/Digital Note
Deeds 1722-1857; general index 1722-1924
Deeds v. A 1722-1725, image 348/470
Bertie, DB A, p 341

Bennet to Thomas Boon 300 ac 1724

part of 600 acres

begin x in Wm Boons line
...to a corner in ye dividing line
...then to a corner
...thence to 1st

..."it being half of ye sd patten at ye lower and thereof"





William Bennett to William Eldridge 300 ac 1724

300 acres

part of 600 ac

begin x above ye mouth of ye Meadow branch
so down the swamp to a gum
so up the line to oak
so down head line
so along a line to swamp
swamp to 1st



Film/Digital Note
Deeds 1722-1857; general index 1722-1924
Deeds v. C-D 1668-1739
Berie DB C, p 35....image 44/720

Thomas Boon, Jr to John Bryan, Jr 150 acres 1728

...'being part of 600 acres granted Wm Bennett 1723'

begin x in patent line
up the line to oak
so along the swamp to Jno Nelson
so to Wm Boon
so up Boons line to corner where it began

...it being half the land in the deed aforementioned at the lower end thereof

WII:
Thomas TB Boon
Henr Crampton



Film/Digital Note
Deeds 1722-1857; general index 1722-1924
Deeds v. C-D 1668-1739
Berie DB C, p 69.....image 78/720

Thomas Boon, Jr to Elias Fort, Sr 150 acres 1728

... part of 600 acres granted Wilm Bennet 1723

begin x Wilm Boon line
(it being the beginning of
Jno. Bryans Deviding) to corner
thence to [another] corner
so up the line to 1st

"it being half of the forementioned deed at ye upper end thereof"

WII:
Thomas TB Boon Senr
Henr Crampton



Film/Digital Note
Deeds 1722-1857; general index 1722-1924
Deeds v. F 1739-1743, image 51/582
Bertie, DB F, p 36

John Bryant to Carolus Anderson 100 ac 1739

Berie County

...part of a greater tract sold by Thomas Boon to John Bryan, Jr and by him "devided" to Elias Fort, Sr, 150 acres of 600 acres granted Bernett 1723
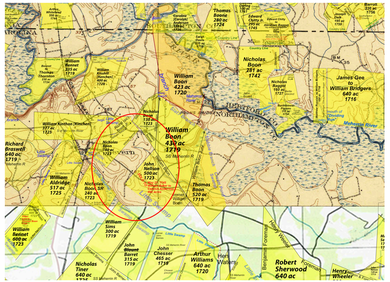
begin x SS Meherrin River
...a line to the swamp
...along the swamp to John Nelson
...to a corner oak
...up Boons line to 1st