Hoffmann

BOOK pg. 54 WILLIAM BOON of Chowan Prect, to JOHN BRYANT of Isle of Wight Co., Va. 16 July 1720 8 m current money 100 acres more or less on the north side of Meherrin river, joining MATHEW BUSHING, the second branch and the river now in the actual possession of JOHN BRYANT, the said William Boon doth warrant the said land unto said John in WILLIAM BROWNE 29 Nov. 1706 WM. BENJAMIN FORSMAN, ELIAS FOST 3 his mark Jno. Chowa Co. 3rd Tuesday in July 1720 Test.: THOMAS BINNAM, Clerk

William Boon to John Bryan(t)
100 ac
1720



100 acres out of patent for 640 ac

patent of William Browne
29 Nov. 1706

begin x NS Meherring River
...a corner of Mathew Rushing
...up the Run to the second Branch
thence up the [second] branch
thence to the side of a meadow
then by Rushings line to 1st

BOOK pg. 60 JOHN CHESER 3 December 1720 300 acres on N. side of Meherrin River, joining JAMES BRYAN, back born Swamp, Thomas Rushing and WILLIAM BROWN Witnesses: C. EDDY, THOS. POLLOCK, PYLA FOSTER, RICHD. SANDERSON, JOHN LOVICK

1743 – February 7, Barnabe Bryant of Northampton to Abraham Bagget of same, 100 acres for 18 pounds, part of a tract granted to Barnaby Bryant 1742/3 (Deed Book 4, page 284). Witnesses: Nicholas Boon, Joseph Bryant of Rushing Branch(NB); Nicholas Boon, James Boon Reg. Northampton Co. Feb Ct. 1743 J. Edwards C. Ct. (Northampton Co., NC Pg 111)

Barnabe Bryant
of Northampton
to
Abraham Bagget
of same
100 acres
1743

...part of a tract granted Barnaby Bryant 1742/3

begin x at Bryant's Swamp
...as the swamp runs down to Meherrin River
yn down the River to a corner
then up the River to the mouth of Rushing branch
then a straight line to 1st



Witt:
Nicholas Boon
Jas Boon

Film/Digital Note

Deeds, 1741-1932; deed index, 1741-1961

Deeds, vol. 1-2, 1741-1759. image 62/524

Northampton DB

Traci Thompson

to me

Finally got a chance to look at the deed abstracts – 27 Feb 1743. **William Bryant & Barnabe Bryant of Northampton sold 2 tracts totaling 178 acres to Barthlomew Figures** of Surry Co. VA; one tract was 100 acres which had been part of a patent for 640 acres granted to Mr. Browne 29 Nov 1706, part of a patent for 300 acres to Barnabe on 22 March 1742. This last must also be the one referred to in the Baggett deed. But darned if I can find any mention of the original grant.

NARRATIVE: A Granville Grant (deed) was issued to Barthlomew Figures for 110 acres of land on 27 Oct 1754 in Northampton County, North Carolina. The land was described as being "on the south side of Meherrin River, joining James Bryan, back born Swamp, Thomas Rushing, Mr. Browne's line, and the said Figures line." This grant was submitted as Granville Grant Entry #

Alerts Archived Notes at bottom

From PATENT BOOK

Issued: 22 Oct 1754

County: Northampton

Grant no.: 79

Book: 14 pg. 284

From WARRANT / PLAT

Entered: (no date)

From ORIGINALS DEED

Issued: 22 Oct 1754

County: Northampton

Acres: 110

Barthlomew Figures
110 ac
1754

This is where I am finding some of this stuff...
Familysearch.org
Northampton records

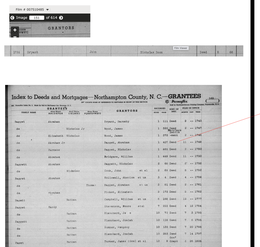

Film/Digital Note

Deeds, 1741-1932; deed index, 1741-1961

Deeds, vol. 1-2, 1741-1759., image 210/524

Abraham Baggot
to
Abraham Baggot, junr
75 acres
1748

begin x at Rushin's Branch
up the branch to Samuel Brogdon
...down the Run to the Mill Branch, for
...then down the to Bar Figures
then to 1st

...the same land Abraham Baggot Junr now Liveth



Page 465

Nicholas Bagget
to
Barnabe Baggett *Northampton County*
200 acres
1750

begin x corner Robert Pleiters'
...it (sic) the mouth of Dower's branch

thence up the swamp to ___? Campbell

then to ___? a corner

thence along the head line to a corner

then to Dower's (David's?) branch

down branch to 1st

Page 449

1750

William Bridgers
to
Abraham Bagget
150 acres
1750

begin x at the "dividing run"
on the River
then up the River 80 poles to a Gum
then back into the Lowground

320 poles to a parallel Line to
the side Line of the first Survey

then along the head line 80 poles
to ___? a corner

then 320 to 1st