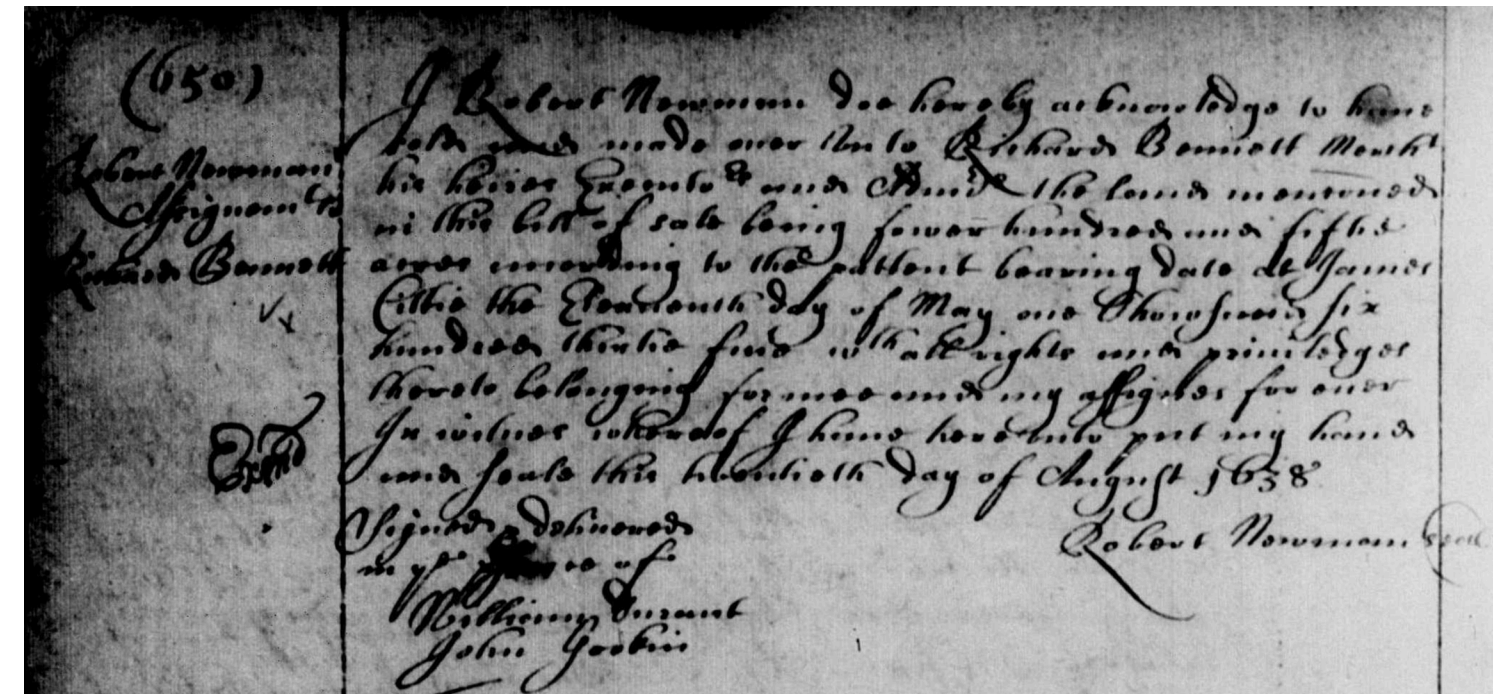


Title
Land grant 20 August 1638.
Creator
Bennett, Richard, grantee.
Creation Date
1638 - 0820
Description

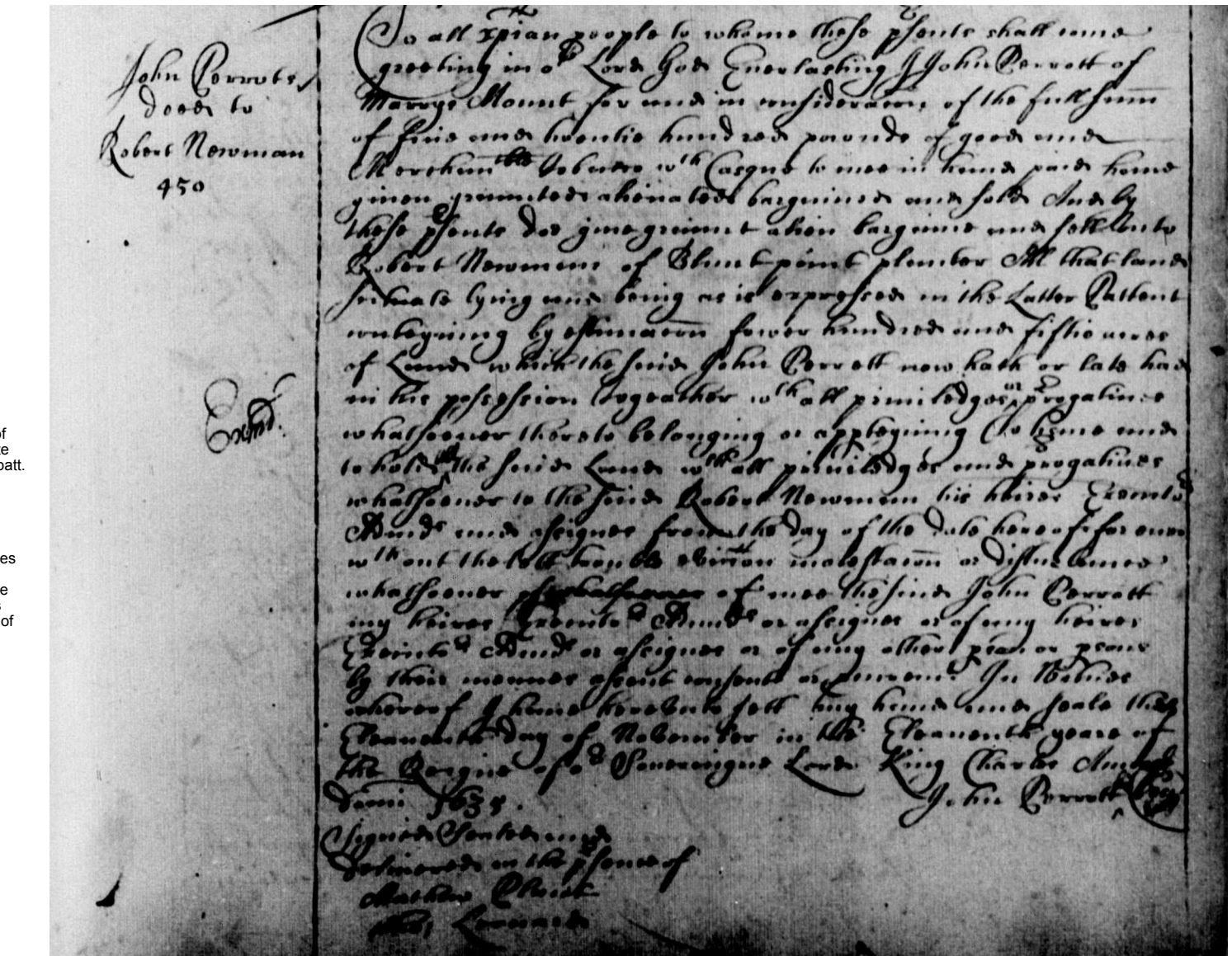


Description: 450 acres act according to the patent bearing date May 11th 1635. .

Source: Land Office Patents No. 1, 1623-1643 (v.1 & 2), p. 650 (Reel 1).

Part of the index to the recorded copies of patents for land issued by the Secretary of the Colony serving as the colonial Land Office. The collection is housed in the Archives at the Library of

Title
Land grant 11 November 1635.
Creator
Newman, Robert, grantee.
Creation Date
1635 - 1111
Description



Description: All that land &c. as is expressed in the latter patent containing by estimation 450 acres of land, which sd. Parret now hath or late had in his possession. See Parrott's patt. pa. 170 of this book. (No. 1.).

Source: Land Office Patents No. 1, 1623-1643 (v.1 & 2), p. 649 (Reel 1).

Part of the index to the recorded copies of patents for land issued by the Secretary of the Colony serving as the colonial Land Office. The collection is housed in the Archives at the Library of Virginia.

Title
Land grant 21 September 1637.
Creator
Newman, Robert, grantee.
Creation Date
1637 - 0921
Description

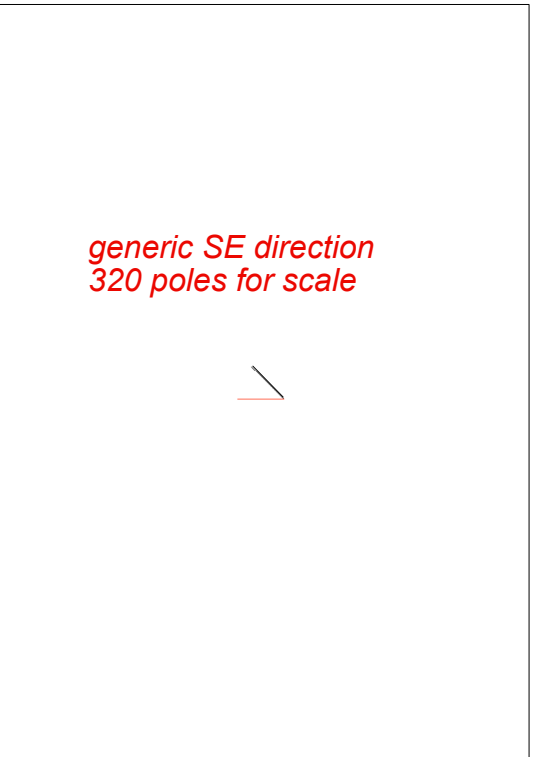
Location: Upper Norfolk County.

Description: 150 acres in Nansamund River, on the south side of said river, adjoining the land of John Parrott.

Source: Land Office Patents No. 1, 1623-1643 (v.1 & 2), p. 482 (Reel 1).

Part of the index to the recorded copies of patents for land issued by the Secretary of the Colony serving as the colonial Land Office. The collection is housed in the Archives at the Library of Virginia.

Robert Newman 150 ac 1637



John Parrott
Paraketo
point
Robert Newman
150 ac 1637

New Norfolk
SS Nansamond
River

begin x corner John Parrott
beginning at a "point" called
Parraketo point
(which butteth upon a red Cliff
on the North side marked on a
black Walnutt tree)
S...running up the River
(the land lying South East into
the woods)
NW upon the River

