Title

Land grant 22 March 1675/1676

Creator

Bagnall, James; grantee.

Creation Date

1675 - 1722

Description

Location: Isle of Wight County.

Description: 300 ac(s) earliest land patent in Virginia; Patent Book Lipscom and assigned Bgn

Source: Land Office Patents No. 5, 1673-1695 (1 R & 2), p. 300 (Reel 1)

Part of the index to the recorded copies of patents for the Colony serving as the collection is housed in the Manuscript Division, The Library of Congress.

Genre



"Thomas Gill Bagnall who born in 1831 and came to Isle of Wight at about the age of 20. He evidently purchased 100 acres of land from Capt. John Clayton, Jr. in 1852 and later purchased another 50 acres, making this 150 acres of land out of a tract of 1300 given to his ancestor James Bagnall, the first settler in the Nelson Bagnall's Fly Run. It is not known if anyth in the will Feb. 21, 1722 mentions James Bagnall's wife, Sarah, but he mentions his daughter Sarah Bagnall and children 5 sons; to daughter Rebecca 20 Blue cows and heifers; to Mary and sister to mary Bagnall, to Mary Bagnall, to James Bagnall, son, are to have 1000 acres to be equally divided; to servant Elizabeth Bell 5 cows; to James Bagnall, son of Bagnall, son, ever friends Richard Bagnall and George Williams to be guardians of my children and executors of this to be put to school to learn to read and write. (Will Bk. 1,87) An inventory was taken of his estate, 1722 and it consisted of Servants, beds, silverware, etc.; an account current included a bill for "Mr. Bagnall's funeral charges" and he mentioned a shop and a building and school by the Harrowed. The estate sold Mr. Andrew Bowman, Capt. John Jenkins, Major Nathaniel Bell, and he mentioned Martha his guardian."

Notes

"ROBERT BRACEWELL, JUNIOR 1650 - BEF. 1714 Robert BRACEWELL, Jr. was the eldest son of the Robert BRACEWELL and his wife, Sarah. REBECCA, of the Isle of Wight County, Virginia, he was born about 1690. He married Susannah BORGESS-daughter of Robert and Sarah BORGESS. SOUTHSIDE VIRGINIA FAMILIES by Bodeau. This is further affirmed by one Joyce Cripps, who in her will of 1714 mentions her sister Rebecca, the testator's daughter (Deed and Will Book 2, pg. 250).

Beginning 3 February 1674, six years after the death of his father, Robert Bracewell, Junior, patented 300 acres of solid 500 acres of land in three separate lots. The 300 acres which his father had patented in lots 20 to 22 were in the Nansemond County, Virginia, on the 22 of May 1674. On the 5 March 1680, James Bagnall acknowledged receipt of the 300 acres from his father, the Reverend ROBERT BRACEWELL (Deed Book 1, pg. 187).

When one Roger Tooke made his will 5 November 1692, he named (Note: in the original Will on file with us, there is no "s" on the end of "Bracewell") his heirs:

... three sons-in-law: children of Susannah BRASWELL, Richard, William, and

Elizabeth Braswell, each to receive ..... at the age of seventeen years

(Book 2, pg. 250) This Will is a evidence that the children of Robert BRACEWELL, Jr. and Susannah BRACEWELL were born before 1692, which helps establish the approximate dates of their births.

On 27 March 1696, Robert BRACEWELL, Jr. appointed his loving wife, Susannah BRACEWELL, to act as his attorney-in-fact, and he left the country. Why he left, the business reasons is not known (Deed Book 1, pg. 327). In SOUTHSIDE VIRGINIA FAMILIES by Bodeau, is stated "appointed his loving wife as his

attorney and then left the country" there is no record of his leaving the country as he was still in the area 1702.

Robert BRACEWELL's name appears in the Isle of Wight records was 9 April 1702 when he witnessed a deed for Thomas Gill (Deed Book 2, pg. 250). No Will has been found recorded in the name of Robert BRACEWELL, Jr. and no record of his death has been located. Robert did not leave Virginia, he remained in Virginia and there may have been records there that burned.

Title

Land grant 10 November 1635

Creator

Bagnall, Roger; grantee.

Creation Date

1635 - 1116

Description

Location: Isle of Wight County.

Description: 1500 acres adjoining to the outside of Nansemond County

Source: Land Office Patents No. 1, 1623-1643 (1 & 2), p. 308 (Reel 1)

Part of the index to the recorded copies of patents for the Colony serving as the collection is housed in the Manuscript Division, The Library of Congress.



Isle of Wight

begin x adjoins Ambrose Bennott "northerly upon said branch"

what branch?

"... and 500 acres on the other side of the said branch"

what branch?

[the land] runs
"through woods...beginning at an Indian Path
(at the head of that branch)
and runs
Southerly "upwards from the head of said branch"

1500 acres

Title

Land grant 16 November 1635

Creator

Bagnall, Roger; grantee.

Creation Date

1635 - 1116

Description

Location: Warrasquinoke County.

Description: 350 acres on the West with the land of Thomas Dangle, on the North and North East with the Pagan Creek, on the South and South West with the Main woods.

Source: Land Office Patents No. 1, 1623-1643 (1 & 2), p. 308 (Reel 1)

Roger Bagnall 350 ac 1635



begin x West with the land of Thomas Dangle, on the North and North East with the Pagan Creek, on the South and South West with the Main woods.

Roger received a Patent for "350 acres, Warrasquioake Co., 16 Nov. 1635, p. 308, [Patent Book # 1, Part #1] Land Office Patents & Grants, Microfilm Reel #1 ". It is with the Pagan Cr. & on S. & S.W. with the mains woods. 300 acs. by deed of sale from Wm. Clapham of Warrosquioake, planter, 3 Aug. 1635 & 50 acs. for trans. of I sent called John Slaughter "[p]ld. For 350 acres Roger Bagnall 1635 Book 1 Part 1 p. 308 *Witnesses: John Jones, Richard Hart. It was then sold by Georg Hardy to Peter Hayes 1637* [p.64]

Peter Hayes 1637