

Land grant 14 September 1670.

Creator

Izard, Rebeca. grantee.

Creation Date

1670 - 0914

Description

Location: Isle of Wight County.

Description: 250 acres escheat land. Formerly granted unto Richard Izard, decd. .

Source: Land Office Patents No. 6, 1666-1679 (pt.1 & 2 p.1-692), p. 308 (Reel 6).

Part of the index to the recorded copies of patents for land issued by the Secretary of the Colony serving as the colonial Land Office. The collection is housed in the Archives at the Library of Virginia.

Genre

Land grants

(p.236) 2 May 1698.... John Smith of Isle of Wight County to George Norsworthy of Nansemons County.... 100 acres (being part of 2005 acres granted to William Oldis and Robert Ruffin on 21 Sep 16-4 and the 100 acres sold to said Smith on 8 Jun 1677) bounded by Mr. Mathew Tomlin and Mr. Lysewell). Mention of a Deed of Gift to John Mackmiall. John Smyth Rec: 2 May 1698

(p.238) 20 Jan 1661.... Grant to Mr. Richard Isard for 350 acres adjoining Mr. Robert Pitt, Thomas Poole, George Norsworthy, Mr. Upton, Mr. Joseph Bridger and Mr. Robert Bratwell and Lewis. For the importation of 1 person. NOTE: 8 Feb 1697.... Walter Rutter and wife, Martha Rutter, to Joseph Bridger.... this land. Walter (X) Rutter Rec: 9 Apr 1697 Martha (X) Rutter

(p.240) ----- Grant of 115 acres to Walter Rutter adjoining Col. Bridger, Col. Pitt and Thomas Poole in the lower parish (being within a patent of 315 acres granted Mr. Richard Isard on 20 Jun 1661 and left by his will dated 2 May 1669 to his two daughters, Mary Isard and Martha Isard with Mary dying without issue and the land went to Martha [Rutter] the now wife of Walter Rutter). Mention of Thomas Stanton and Poole. NOTE: 9 Jun 1698.... Walter Rutter and wife, Martha Rutter, to Joseph Bridger.... this land. Walter (X) Rutter Martha (X) Rutter

(p.241) 8 Feb 1696.... Walter Rutter and wife, Martha Rutter, to Joseph Bridger.... 60 acres called "Herrings Plantation" in the lower parish (now in the occupation of Edward Browne) and bounded by Herrings Branch and Capt James Benn. Walter (X) Rutter Martha (X) Rutter

Wt: Thomas Godwyn, Edward Streeter and Tristram Norsworthy. Rec: 9 Jun 1698

Walter Rutter married daughter of Richard Izard

Richard Isard 350 ac 1697

Joseph Bridger & Robert Bratwell Capt Upton

Richard Isard 350 ac 1697

Thomas Poole

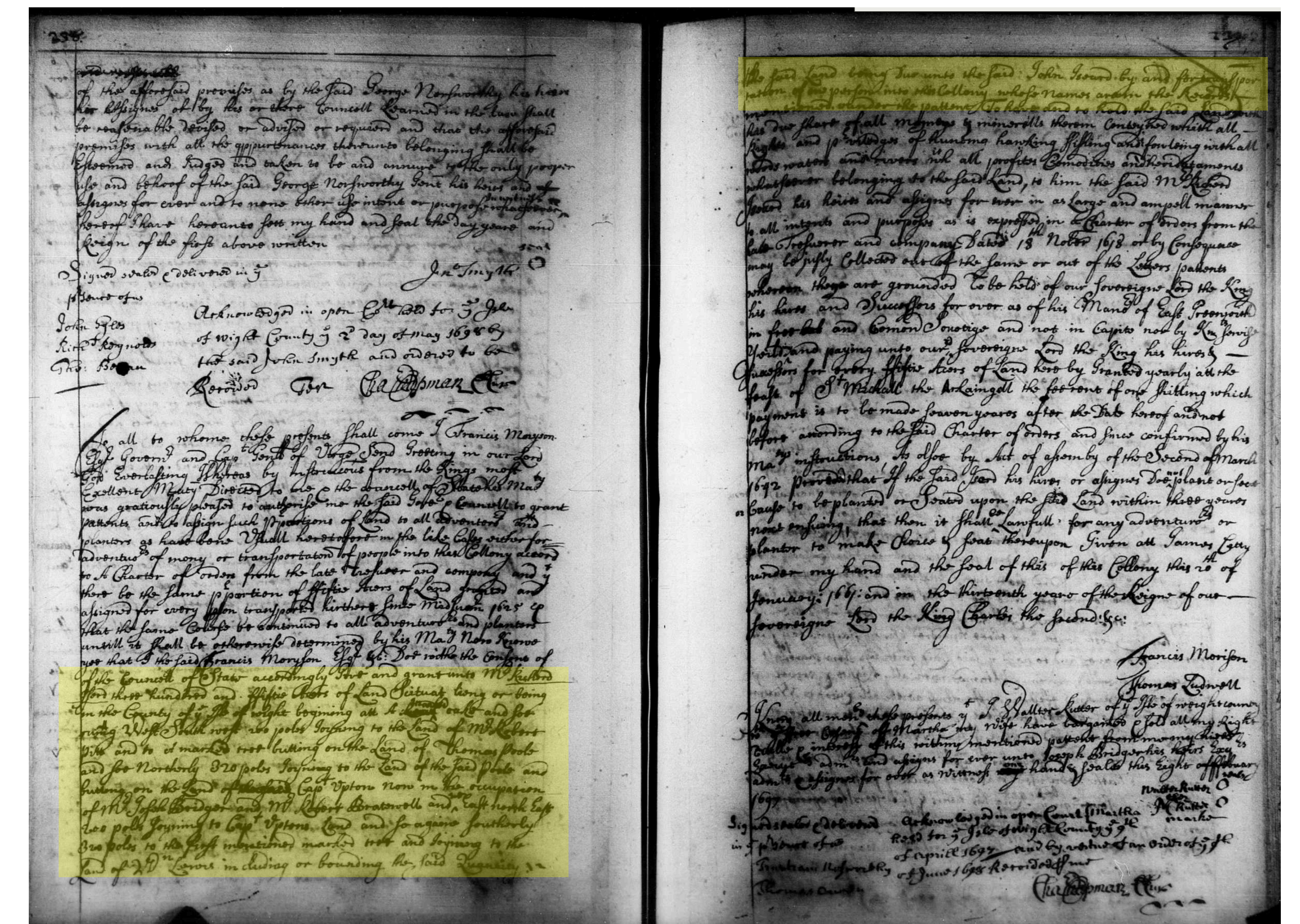
Robert Pitt

begin x WSW 200 to Robert Pitt and Thomas Poole N 320 to Poole and Capt Upton (now in occupation of Mr Joseph Bridger and Mr Robert Bratwell) so...ENE 200 to Rutter S 320 to 1st

Film/Digital Note

General index to deeds, 1688-1890; deeds, 1688-1900; wills, 1715-1726; court orders, 1755-1757

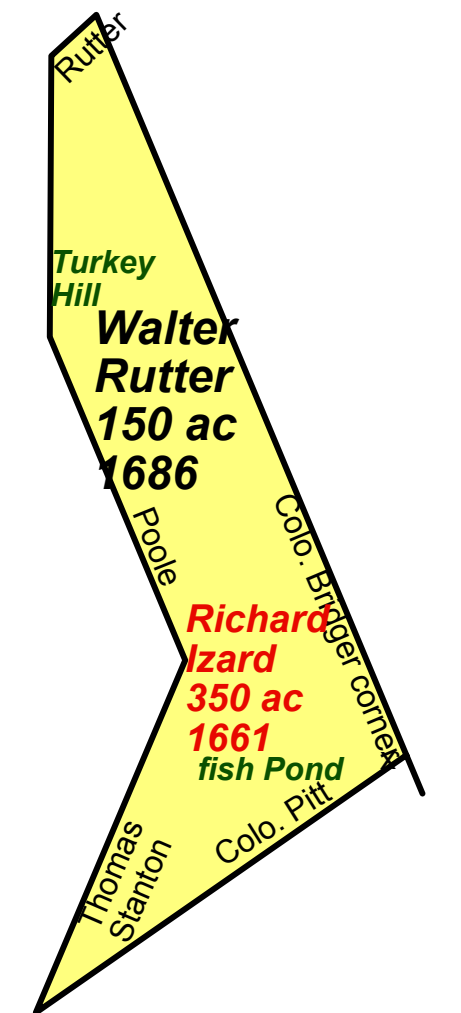
Isle of Wight , Deeds Vols. 1-2 1688-1715 page 238




WALTER RUTTER, 150 acs., Low. Par. of Is. of Wight Co., bet. Col. Bridger, Col. Pitt & Thomas Poole, 30 Oct. 1686, p. 542. Being all that could be found in a patt. of 350 acs. to Mr. Richard Izard, 20 Jan, 1661; the remainder being within elder grants, & by sd. Izard's will, dated 2 May 1669, given to his daughters Mary & Martha; Mary dying without issue & before division was made, the whole fell to Martha now wife of sd. Rutter; beg. at Col. Bridger's cor. of Seward's land, near the fishponds, near Thomas Stanton, (alias Poole's) cor., to Turkey Hill; & Rutter's own land, &c.

Walter Rutter 150 ac 1686

Walter Rutter married daughter of Richard Izard



begin x corner Colo Bridger "of Seward's land" in or nere Colo Pitts line ...neere ye fish pond... then S 55 W 204 poles to Thomas Stanton (late Pooles) corner ...NNE 180 (Pooles line) then N 126 to Rutter NE 30 to Colo Bridger SSE 396 to 1st



Film/Digital Note

General index to deeds, 1688-1890; deeds, 1688-1900; wills, 1715-1726; court orders, 1755-1757

Isle of Wight , Deeds Vols. 1-2 1688-1715 page 243

This image courtesy of Isle of Wight Circuit Court

See More