

NC LAND GRANT IMAGES AND DATA

NARRATIVE: James Fleming was issued 200 acres of land on 27 Aug 1714 in Chowan County, located in Chowan Co. File No. 143, James Fleming Issued 27 Aug 1714 for 200 acres "This was recorded in Land Patent Book 1 page 227 as Chowan County Grant #"

Alerts:Archivist Notes at bottom

From PATENT BOOK

Issued: 27 Aug 1714

County: Chowan

Book: 1 pg: 227

From WARRANT / PLAT

Entered: (no date)

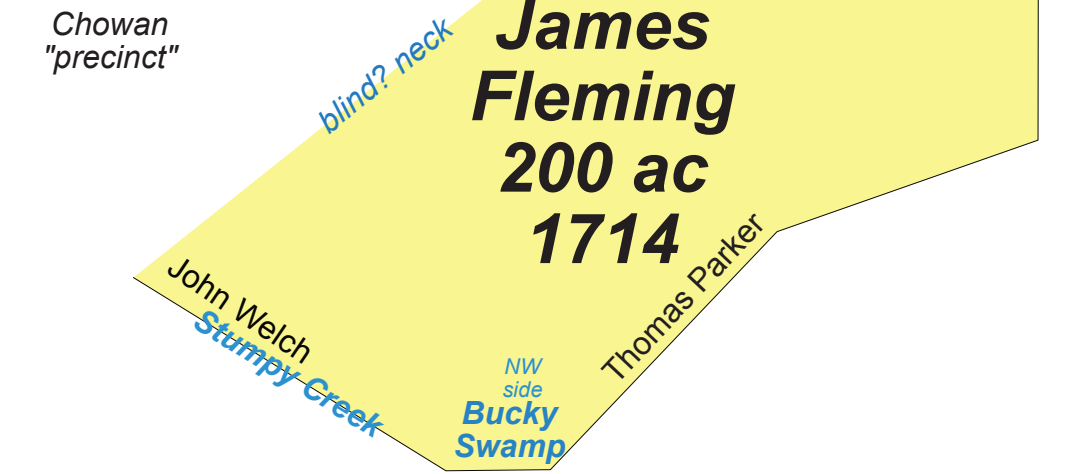

Other Identifiers:

File no.: 143


MARS: 12.14.46.143

Subjects (in archivist order):

Fleming, James



begin x corner William Copeland
 S 98
 S 70 W 106 to Thomas Parker
 S 45 W 124 to NW side of Bucky Swamp
 then along ye swamp 22 poles
 N 75 W 20 on ye WS Stumpy Creek
 then by [Stumpy Creek] to John Welch
 N 60 W 132 Welch line
 in ye blind? neck long branch
 then to upper end of sd branch
 S 45 E 90 to 1st



NARRATIVE: James Fleming was issued 600 acres of land on 27 Aug 1714 in Chowan County, located in Chowan Co. File No. 143, James Fleming Issued 27 Aug 1714 for 200 acres "This was recorded in Land Patent Book 1 page 227 as Chowan County Grant #"

Alerts:Archivist Notes at bottom

From PATENT BOOK

Issued: 27 Aug 1714

County: Chowan

Book: 1 pg: 227

From WARRANT / PLAT

Entered: (no date)

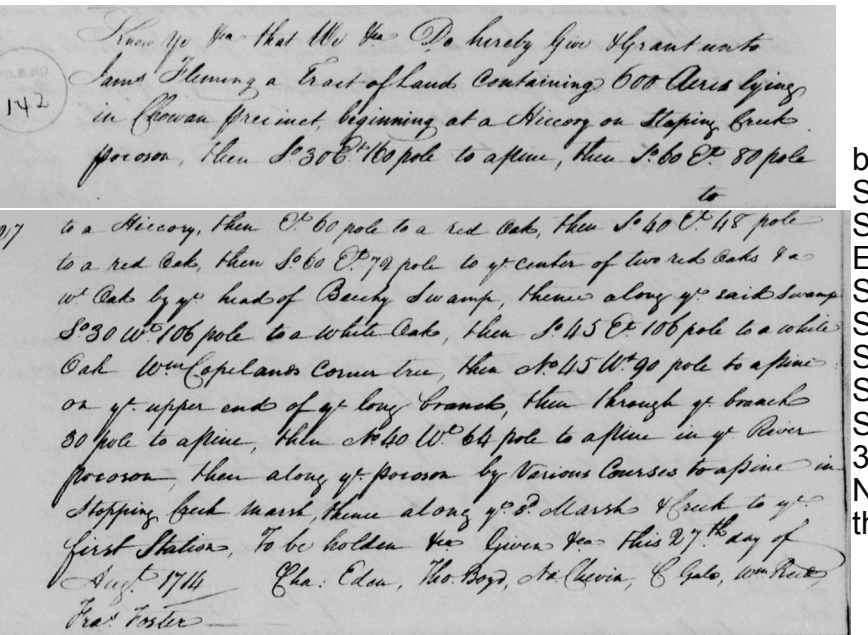
Other Identifiers:

File no.: 142

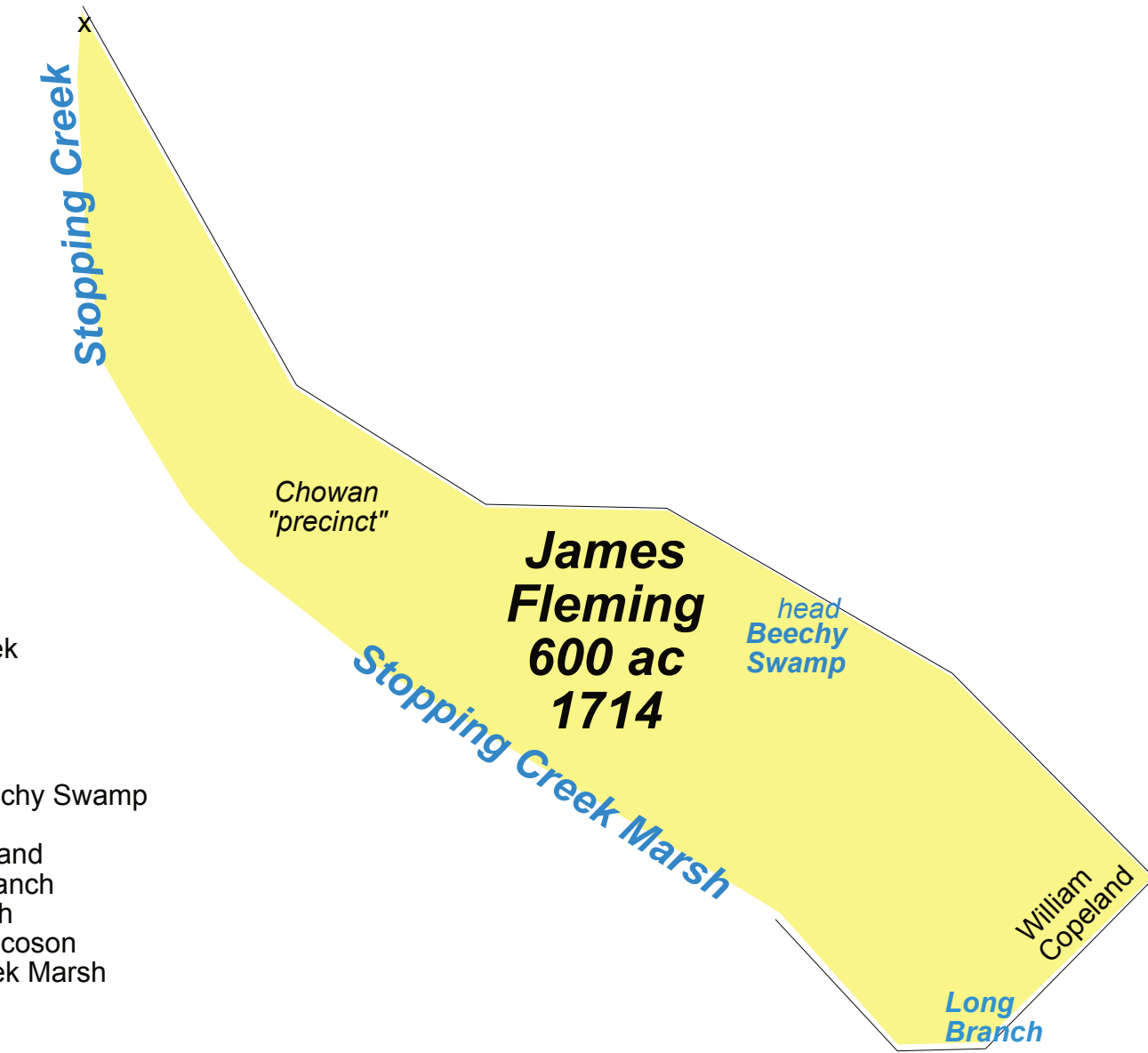

MARS: 12.14.46.142

Subjects (in archivist order):

Fleming, James



begin x on Stopping Creek
 S 30 E 160
 S 60 E 80
 E 60
 S 60 E 48
 S 60 E 72 to head of Beechy Swamp
 S 60 W 106
 S 45 E 106 to Wm Copeland
 S 45 W 90 to ye Long Branch
 N 40 W 64 to ye River pocoson
 then along Stopping Creek Marsh
 & Creek to 1st



NARRATIVE: James Fleming was issued 355 acres of land on 01 Mar 1719 in Chowan County, located in Chowan Co. File No. 143, James Fleming Issued 27 Aug 1714 for 200 acres "This was recorded in Land Patent Book 1 page 300 as Chowan County Grant #"

Alerts:Archivist Notes at bottom

From PATENT BOOK

Issued: 01 Mar 1719

County: Chowan

Book: 1 pg: 300

From WARRANT / PLAT

Entered: (no date)


Other Identifiers:

File no.: 225

MARS: 12.14.46.225

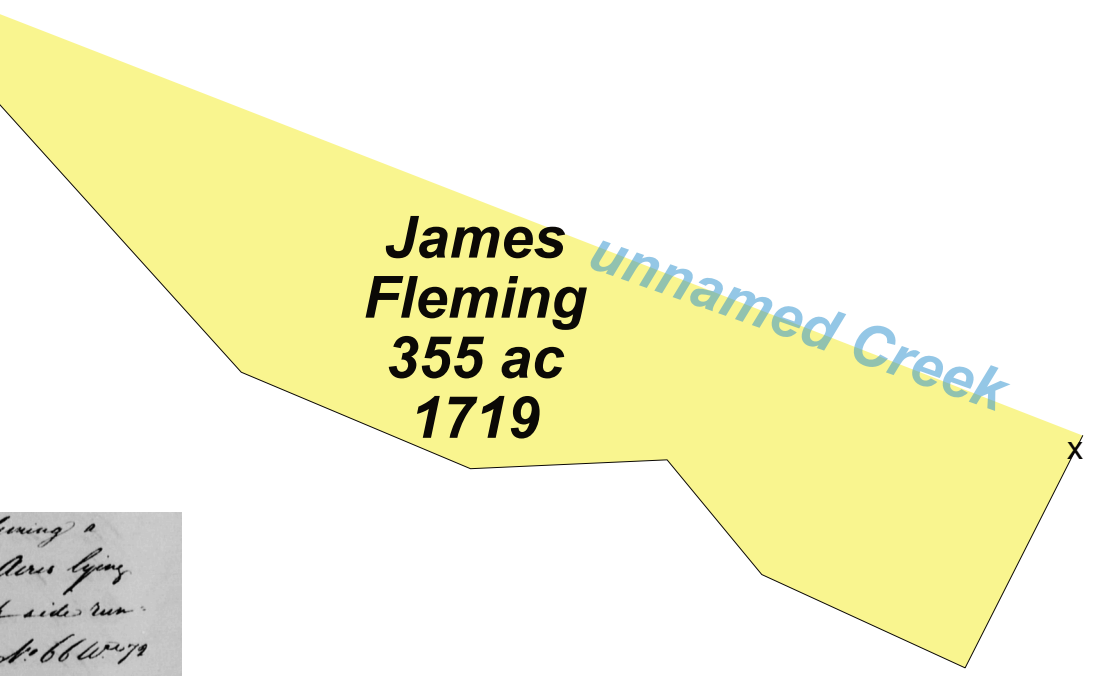
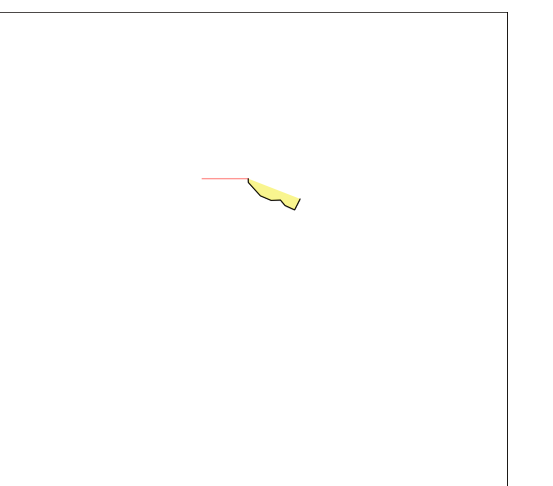
Subjects (in archivist order):

Fleming, James



**James Fleming
 355 ac
 1719**

begin x creekside running into woods
 S 27 W 84
 N 66 W 72
 N 40 W 50
 W 66
 N 66 W 80
 N 42 W 126
 N 24 to Creek
 up Creek to 1st



<http://files.usgwarchives.net/nc/statewide/court/colonial07.txt>

Summons for James FLEMING of Chowan, who made oath that William WARD ran away with a gun, and that Christopher DUDLEY hindered his march against the enemy Indians, to appear and present his information at the next court to be held at the home of Major John HOCKLEFIELD. 24 Feb 1714/15.

28 April 1711, Elias Ballard obtained a patent for 702 acres of new land in Upper Parish of Nansemond County, Virginia; 585 acres, beginning on the northwest side of Beaver Dam, Southwest of Sumerton Creek; adjacent Hooke's land; and William Speight's line. 117 acres on south side of said creek, on line of John Lee. Import of 14 persons: Jone Burk, Thomas Ross, Margt. Taylor, Eliza. Reed, Anne Reed, **James Fleming**, Francis Cambridge, Eliza. Red, Richard Roder, John Knowles, Saml. Woodward, William Williams, Eliza. Goodwin, Margaret Thompson. C&P, Vol. III, p. 115.