

NC LAND GRANT IMAGES AND DATA

Tryon Co. File No. 197, Francis McCorkle  
Issued 16 Dec 1769 for 250 acres "On the South fork of McCorkles Creek"

NARRATIVE: Francis McCorkle was issued 250 acres of land on 16 Dec 1769 in Tryon County, located "On the South fork of McCorkles Creek". This was recorded in Land Patent Book 20 page 521 as Tryon County Grant # 199.

From PATENT BOOK

Issued: 16 Dec 1769

County: Tryon

Grant no.: 199

Book: 20 pg: 521

From WARRANT / PLAT

Entered: (no date)

Other Identifiers:

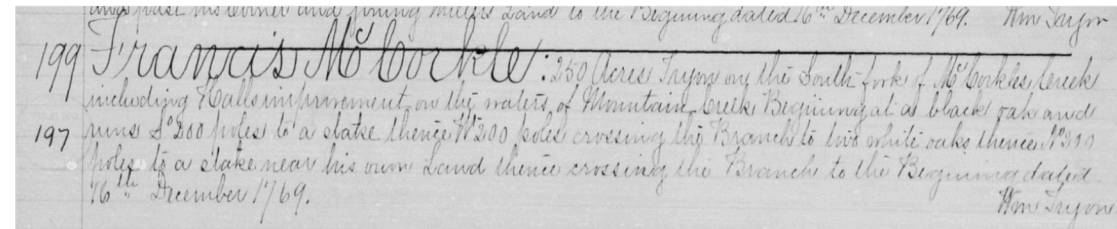
File no.: 197

MARS: 12.14.116.197

Subjects (in archivist order):

McCorkle, Francis


McCorkles Creek



"on the S fork of McCorkles Creek including Halls improvement on the waters of Mountain Creek"

begin x  
S 200  
W 200 crossing the branch  
N 200 to a stake near his own Land  
thence crossing the branch  
then [200] to 1st

**Francis McCorkle** TRYON County  
**250 ac**  
**1769**  
"on the S fork of McCorkles Creek including Halls improvement on the waters of Mountain Creek"



NC LAND GRANT IMAGES AND DATA

Mecklenburg Co. File No. 2391, John Hall  
Issued 28 Apr 1768 for 200 acres "On both sides of Rocky Allison's Creek"

NARRATIVE: John Hall was issued 200 acres of land on 28 Apr 1768 in Mecklenburg County, located "On both sides of Rocky Allison's Creek". This was recorded in Land Patent Book 23 page 219 as Mecklenburg County Grant # 189. The original request for this land was entered on 10 Feb 1767. It took 1 year and 3 months to issue the grant.

From PATENT BOOK

Issued: 28 Apr 1768

County: Mecklenburg

Grant no.: 189

Book: 23 pg: 219

From WARRANT / PLAT

Entered: 10 Feb 1767

Other Identifiers:


File no.: 2391

MARS: 12.14.87.2378

Subjects (in archivist order):


Hall, John

Rocky Allison Creek

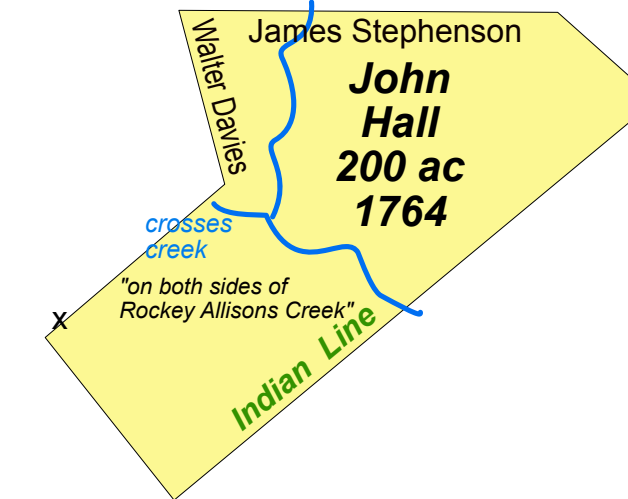



"on both sides of Rocky Allison's Creek"

begin x  
N 50 E 116 crossing creek to Walter Danses corner  
N 15 W 90 to James Stephenson's corner  
E 186  
S 50 E 66 on the Indian Line  
S 50 W 310 (with said line) to 1st  
1768



Walter Davis



NC LAND GRANT IMAGES AND DATA

Mecklenburg Co. File No. 1158, Walter Davies  
Issued 06 Apr 1765 for 370 acres "Lying on Rocky Allison's Creek near Wm Patricks land"

NARRATIVE: Walter Davies was issued 370 acres of land on 06 Apr 1765 in Mecklenburg County, located "Lying on Rocky Allison's Creek near Wm Patricks land". This was recorded in Land Patent Book 18 page 143 as Mecklenburg County Grant # 49.

Alerts: Archivist Notes at bottom

From PATENT BOOK

Issued: 06 Apr 1765

County: Mecklenburg

Grant no.: 49

Book: 18 pg: 143

From WARRANT / PLAT

Entered: (no date)

Other Identifiers:

File no.: 1158

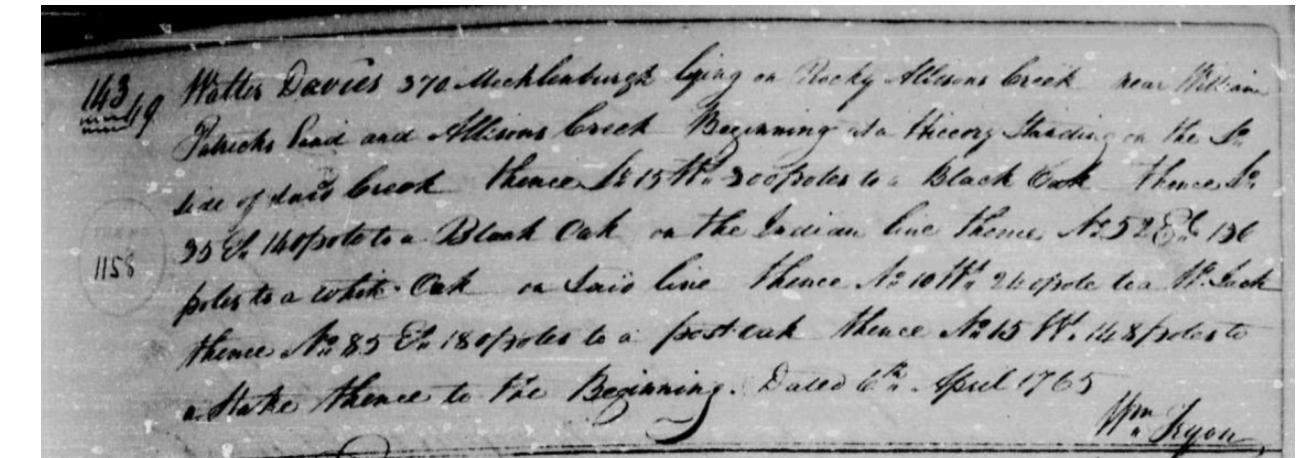
MARS: 12.14.87.1145

Subjects (in archivist order):

Davies, Walter

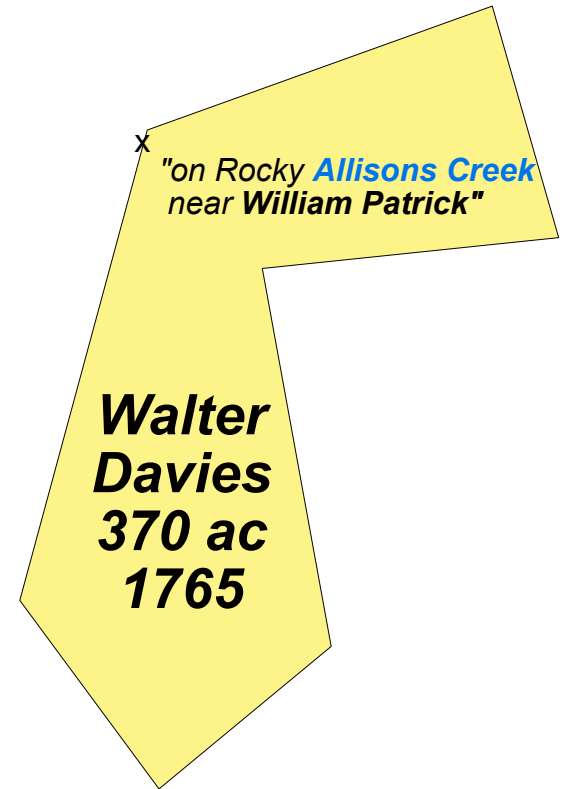
Rocky Allison's Creek

Patrick, William



"on Rocky Allison's Creek near William Patrick"

Begin x SS Allison Creek  
S 15 W 300  
S 35 E 140 on the Indian Line  
N 52 E 136  
N 10 W 240  
N 85 E 180  
N 15 W 148 to a stake  
thence to 1st



Walter Davies  
370 ac  
1765

