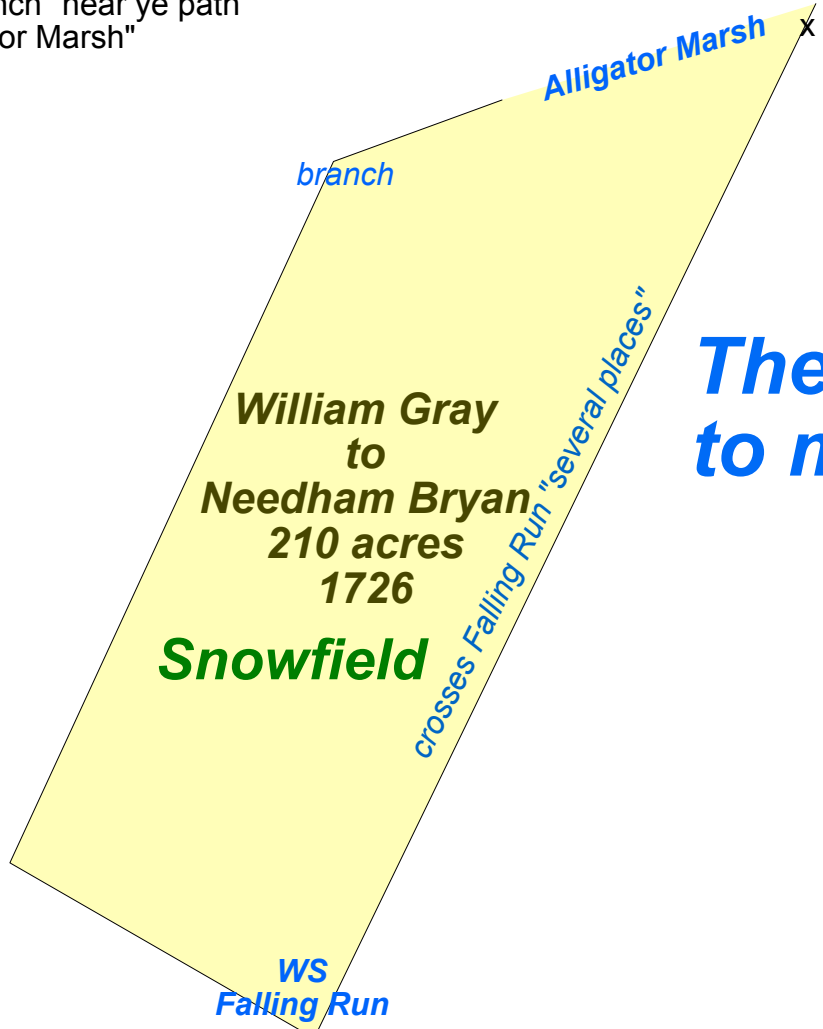
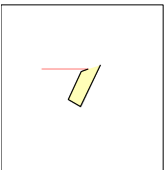


Familysearch: Film # 002510475, Image 104
Deeds 1722-1857; general index 1722-1924
Deeds v. 9 1725-1728

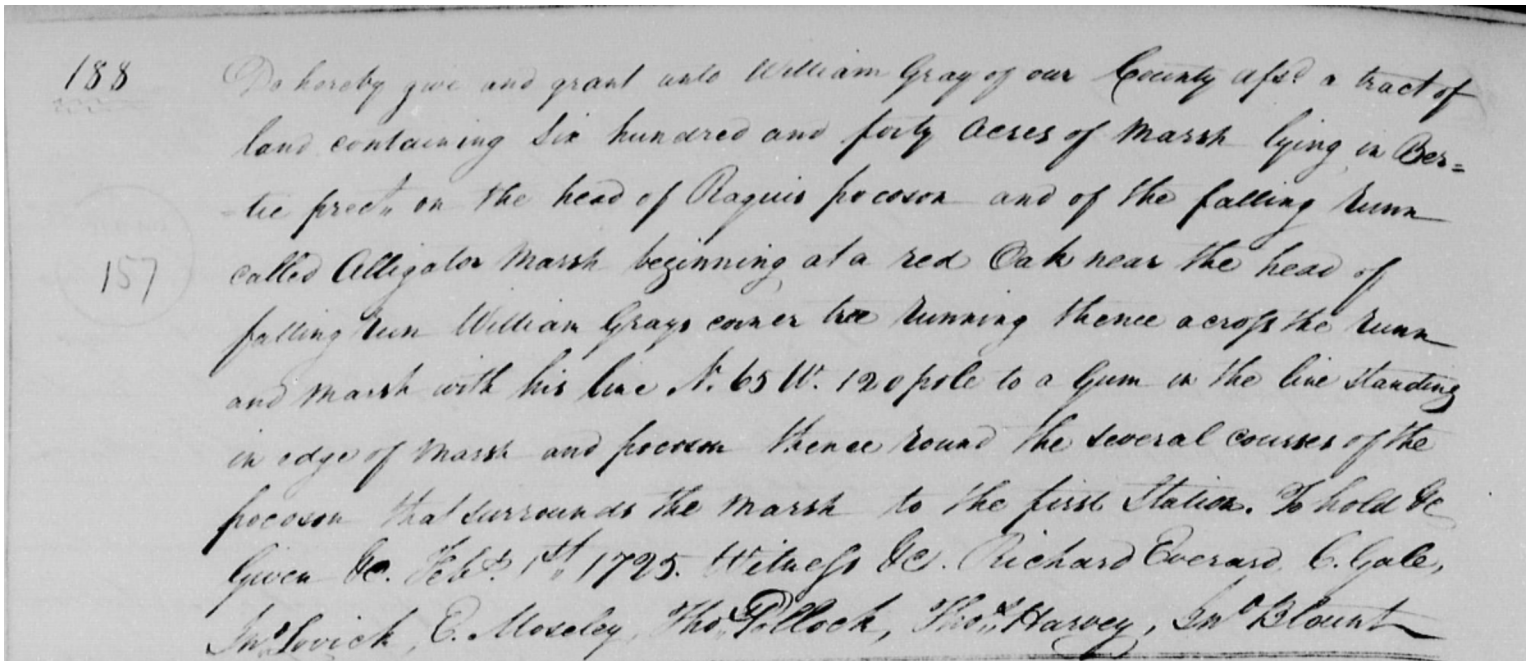
William Gray to Needham Bryan 210 acres 1726

Snowfield 210 acres

begin x between Cassay and Morrattock
...in flint pocoson
then a line crosses Falling Run "in several places"
S 25 W 320 to "WS Falling Run"
N 60 W 120
N 25 E 214 to a branch "near ye path"
N 70 E 50 to "Alligator Marsh"
then to 1st




These two seem
to match



begin x at head of Roquis Pocoson and Fallin Run
called Alligator Marsh
corner William Gray
N 65 W 120
thence across the Run and marsh
round the pocoson

NC LAND GRANT IMAGES AND DATA

Bertie Co. File No. 165, William Gray
Issued 22 Dec 1724 for 640 acres "On the head of Roquis Pocoson and of the Falling river called Alligator Marsh"
County: Bertie
Patent Book image: Loose Documents not linked to images



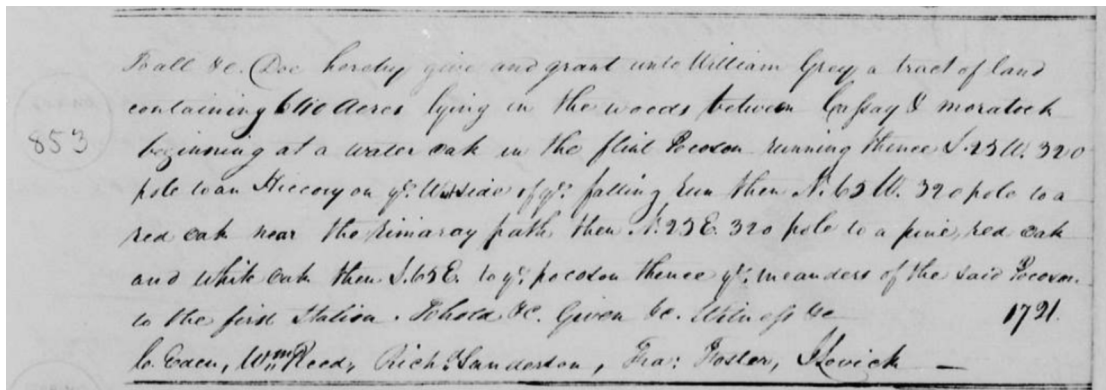
begin x WS Falling Run
corner John Gray
N 85 W 210 to James Castelow
then to John Williams (in Village Swamp)
...20 poles thru swamp
then to Coll Maul
then to Coll Jones
SWXS 92 to River
...down River to mouth of Falling Run
then to 1st

This reference to
mouth of
Falling Run
means this is at the
Roanoke River

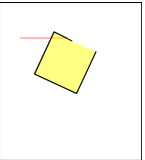
This is the patent I think
Snowfield originated from...

HOME	LEARN	SEARCH	TOOLS	NC LAND GRANT IMAGES AND DATA
		Index	Query	Books

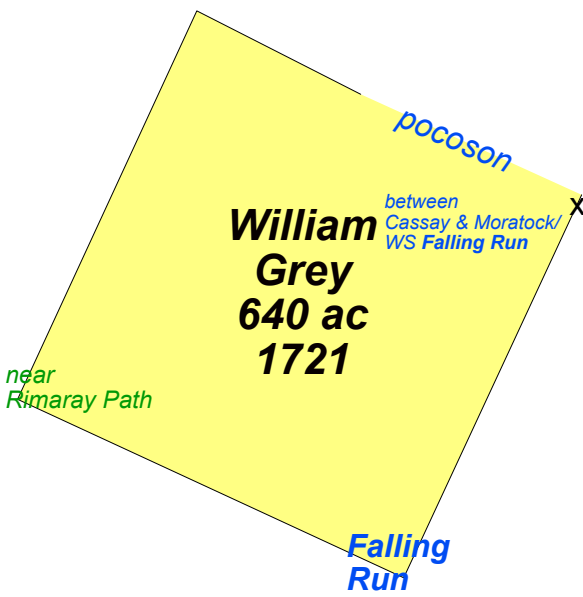
Book number: 3 Page number: 89 Go To Prev Page Next Page



begin x in the woods between Cassay & Moratock
...at flat pocoson
S 25 W 320 to WS Falling Run
N 65 W 320 to near Rimaray Path
N 26 E 320
S 65 E to pocoson
meanders to 1st




William
Grey
640 ac
1721

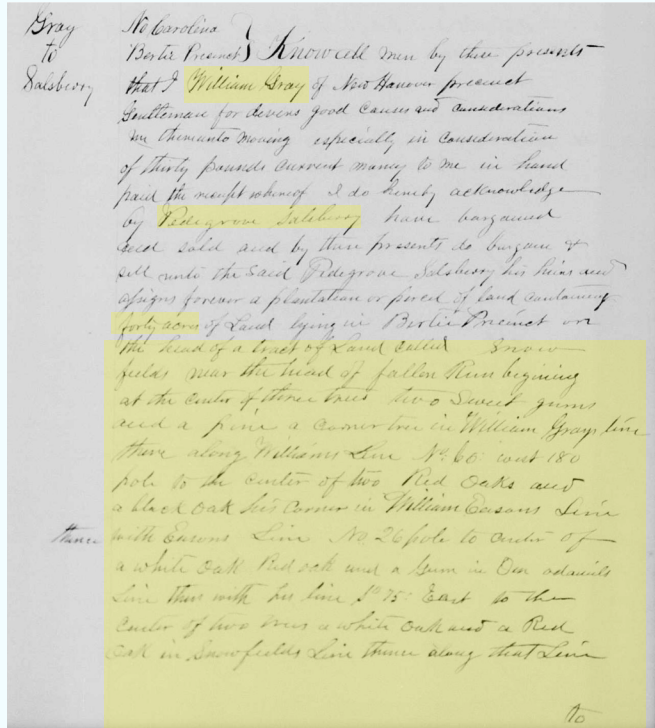
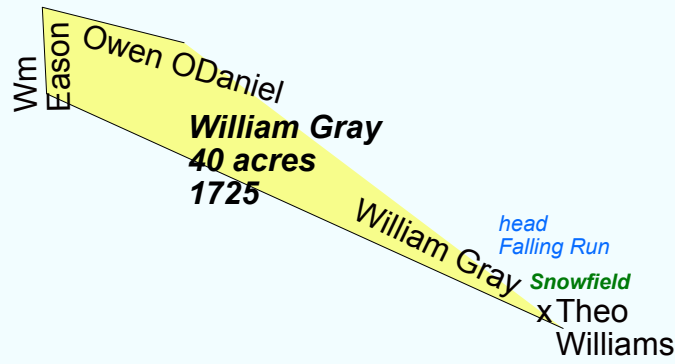
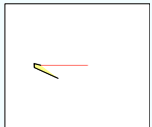


NC LAND GRANT IMAGES AND DATA

Bertie Co. File No. 158, William Gray
Issued 01 Feb 1725 for 40 acres "On the head of a tract of land called Snowfield near the head of Falling river"
County: Bertie
Patent Book image: Loose Documents not linked to images

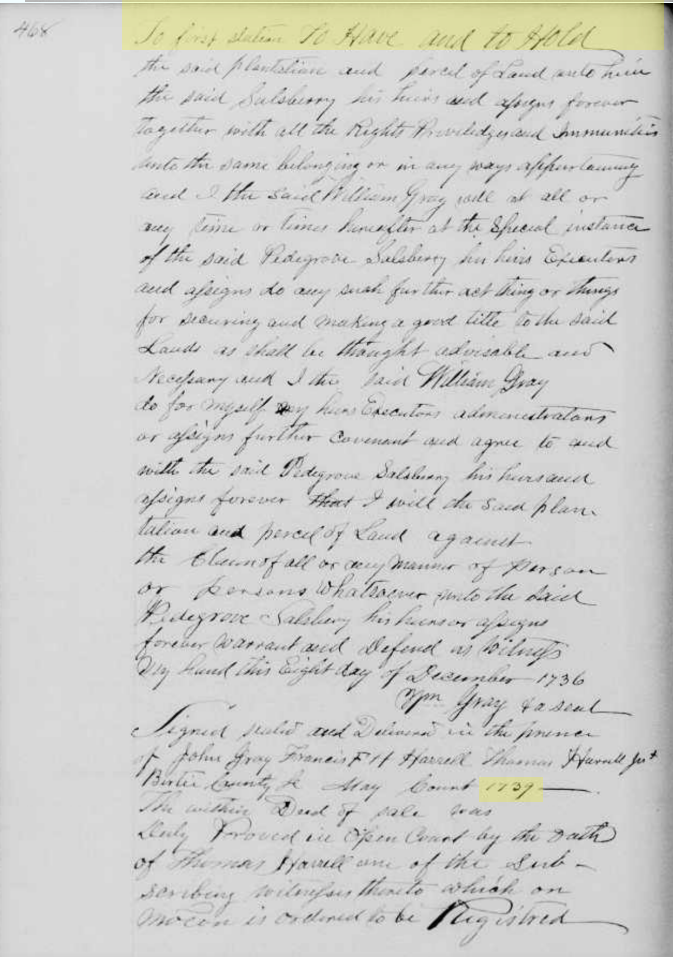
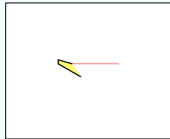
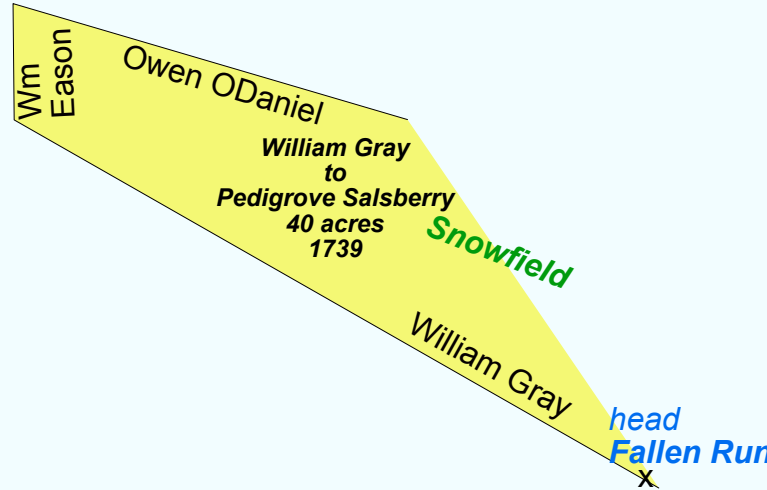


begin x near head of Falling Run (called Snowfield)
corner Theo Williams (in Wm Grays line)
N 65 W 180 his corner in Wm Eason line
N 26 Eason line to Owen ODaniel
S 75 E ? to Snowfield
then to 1st



William Gray
to
Pedigrove Salsberry
40 acres
1739

begin x near head of Fallen Run
corner William Gray
N 60 W 180 to William Eason
N 26 eason line to Owen ODaniel
S 75 E ? in Snowfields Line
then along that line to 1st

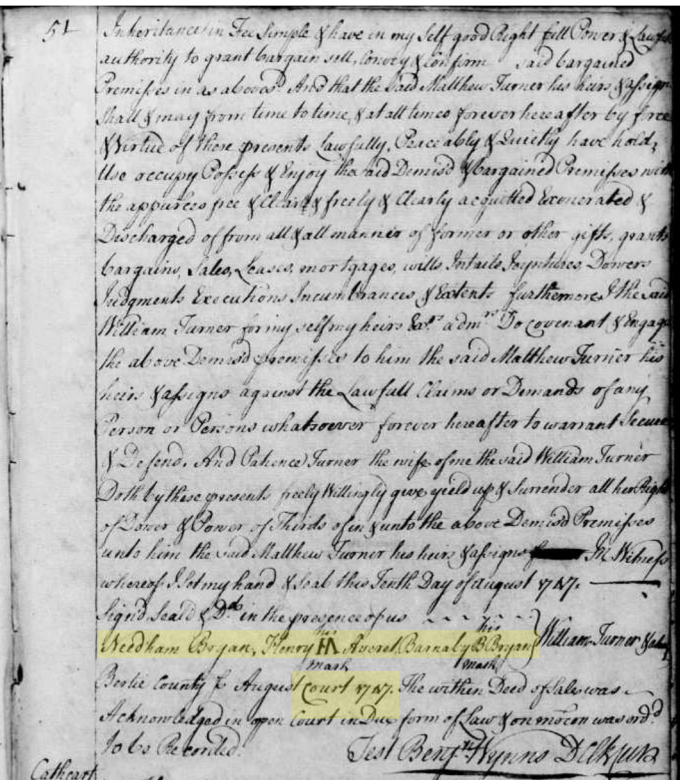
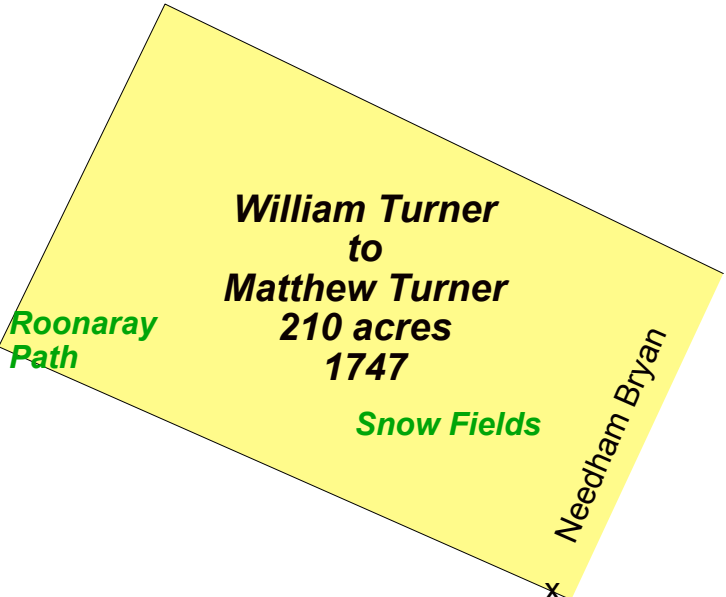
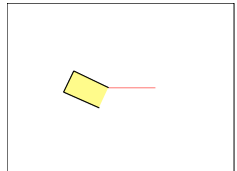


Familysearch: Film # 002510474, Image 456
Deeds 1722-1857; general index 1722-1924
Deeds v. 9 1726-1739

William Turner to Matthew Turner 210 acres 1747

"Patent granted Wm Gray
13 March 1721"

begin x a tract of land called
Snow Fields
corner Needham Bryan
N 66 W 270 to Roanaray Path
(one of the corners of survey)
N 25 E 160 to a corner (of survey)
S 65 E 1270 to Needham Bryan line
then to 1st



Familysearch: Film # 007510472, Image 67
Deeds 1722-1857; general index 1722-1924
Deeds v. 9 1744-1753