

John Yelverton
to
John Stewart
100 acres
1723

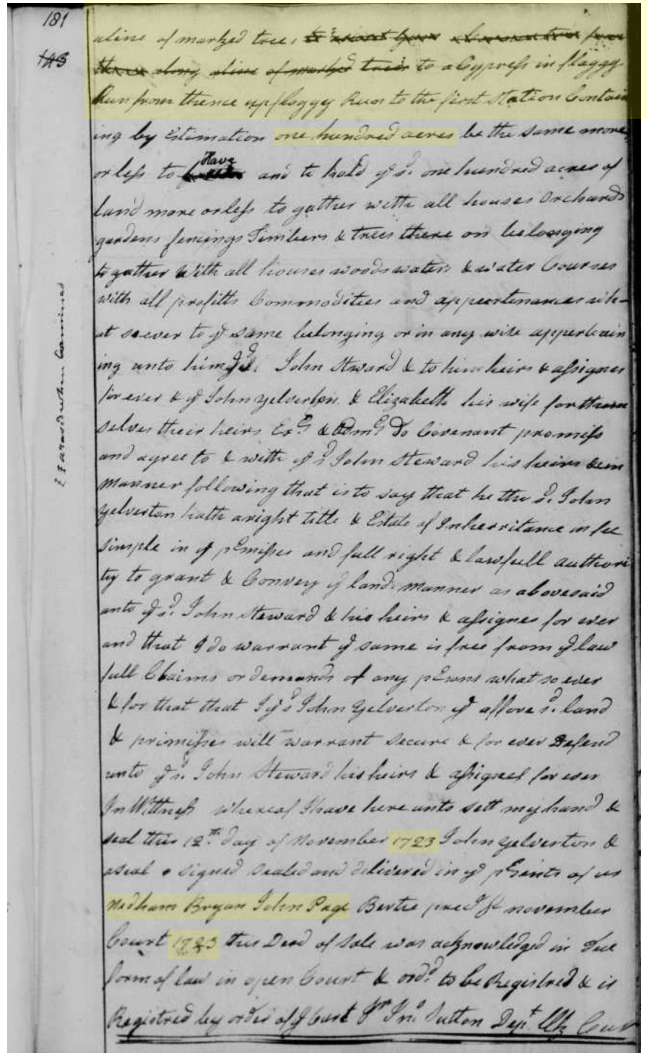
NS Moratock River

"part of a tract of land which patten...date of
13 Mar 1724 ?"

1724

begin x at Flaggy Run
corner Robert West
thence to a corner
then to Flaggy Run
then up Flaggy Run to 1st

100 acres



Familysearch, Film # 007510477, Image 188
Deeds 1722-1857; general index 1722-1924
Deeds v. A 1722-1725

Robert West
wife Mary
to
Jos. Clapham
20 acres
1727

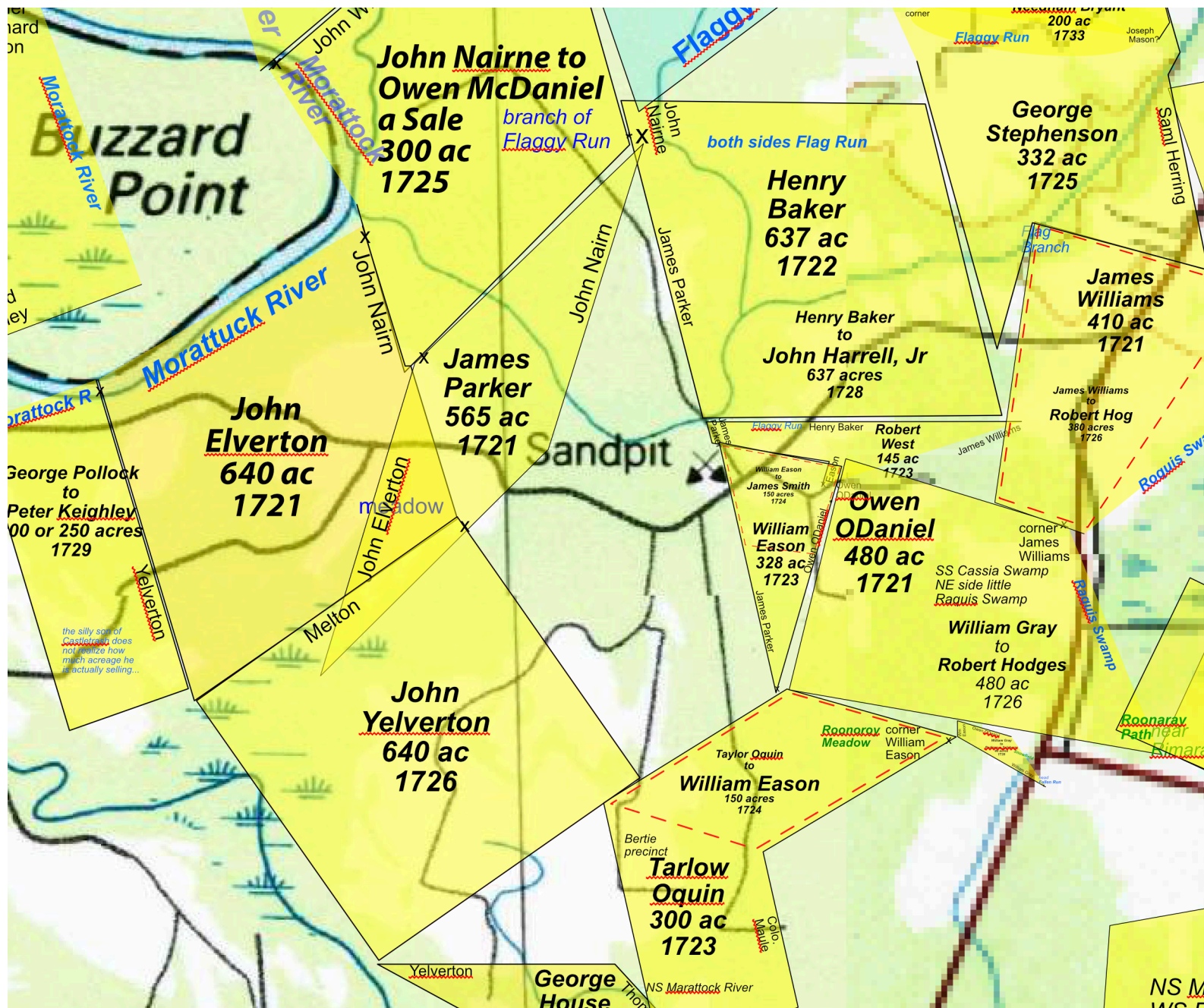
begin x
east corner of Robert Wests Tract

Robert West
wife Mary
to
John Yelverton
125 acres
1727

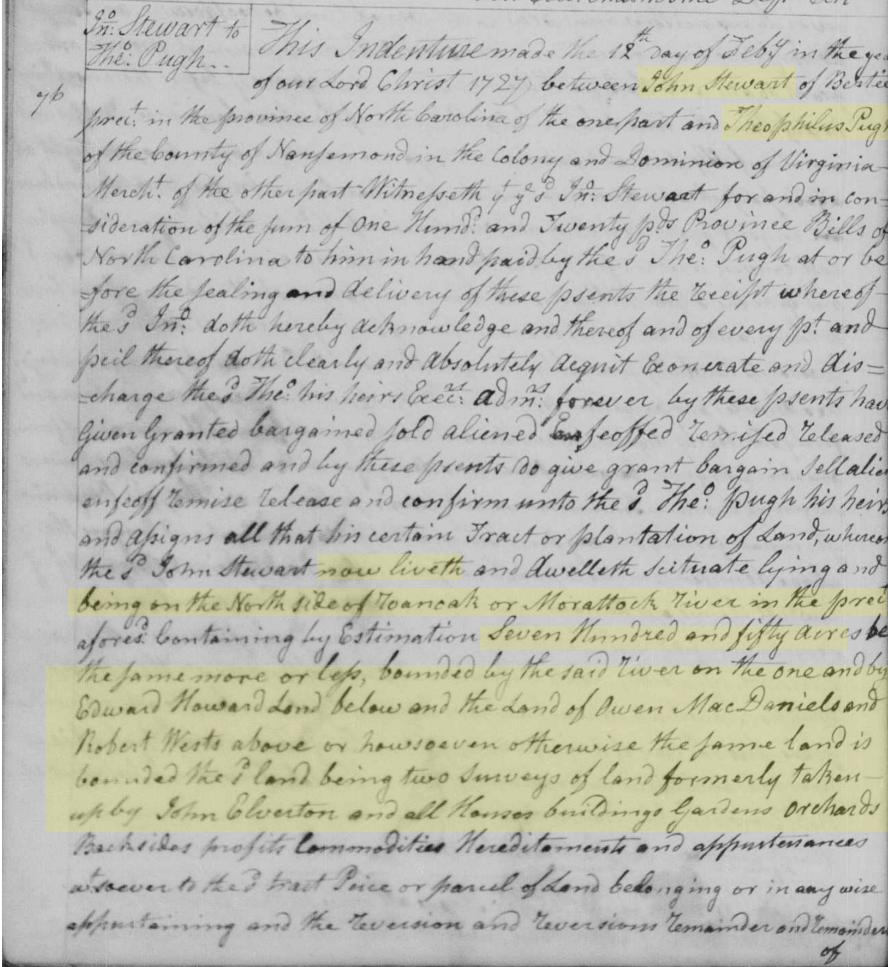
begin x corner Owin Daniels & Wm. Eason
thence Wm Eason line to James Parker
then by Parker [line] to Henry Bookes [Baker]
(on a branch of Flaggy Run)
thence by Bookes line & Owin oDaniels line to 1st

This is a "Fuzzy Patent"...

a Fuzzy Patent... for lack of
a coherent definition may be
conceived of as if a falling
down drunk wrote the survey
directions. and that fact...
you know...makes it difficult
to figure out and draw, and no
amount of drinking myself
helps in any way.



John Stewart
to
Theophilus Pugh
750 acres
1727



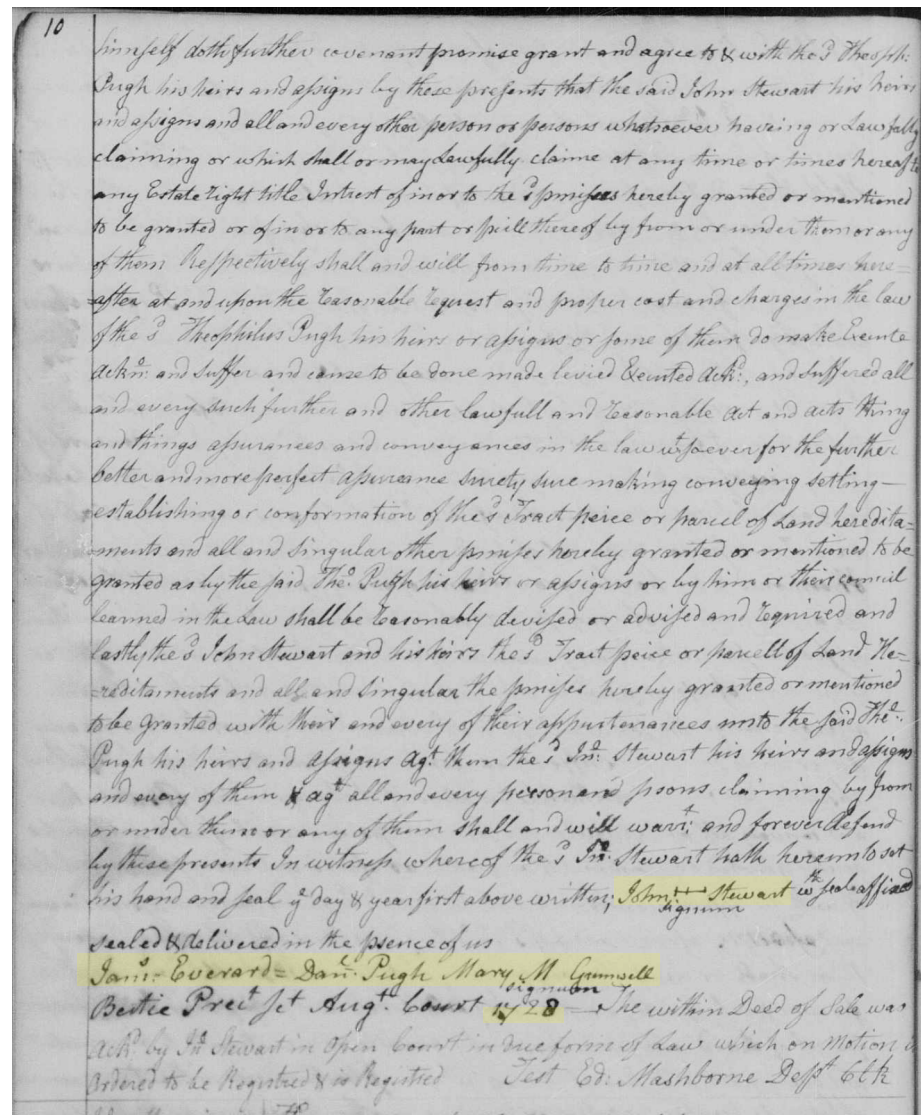
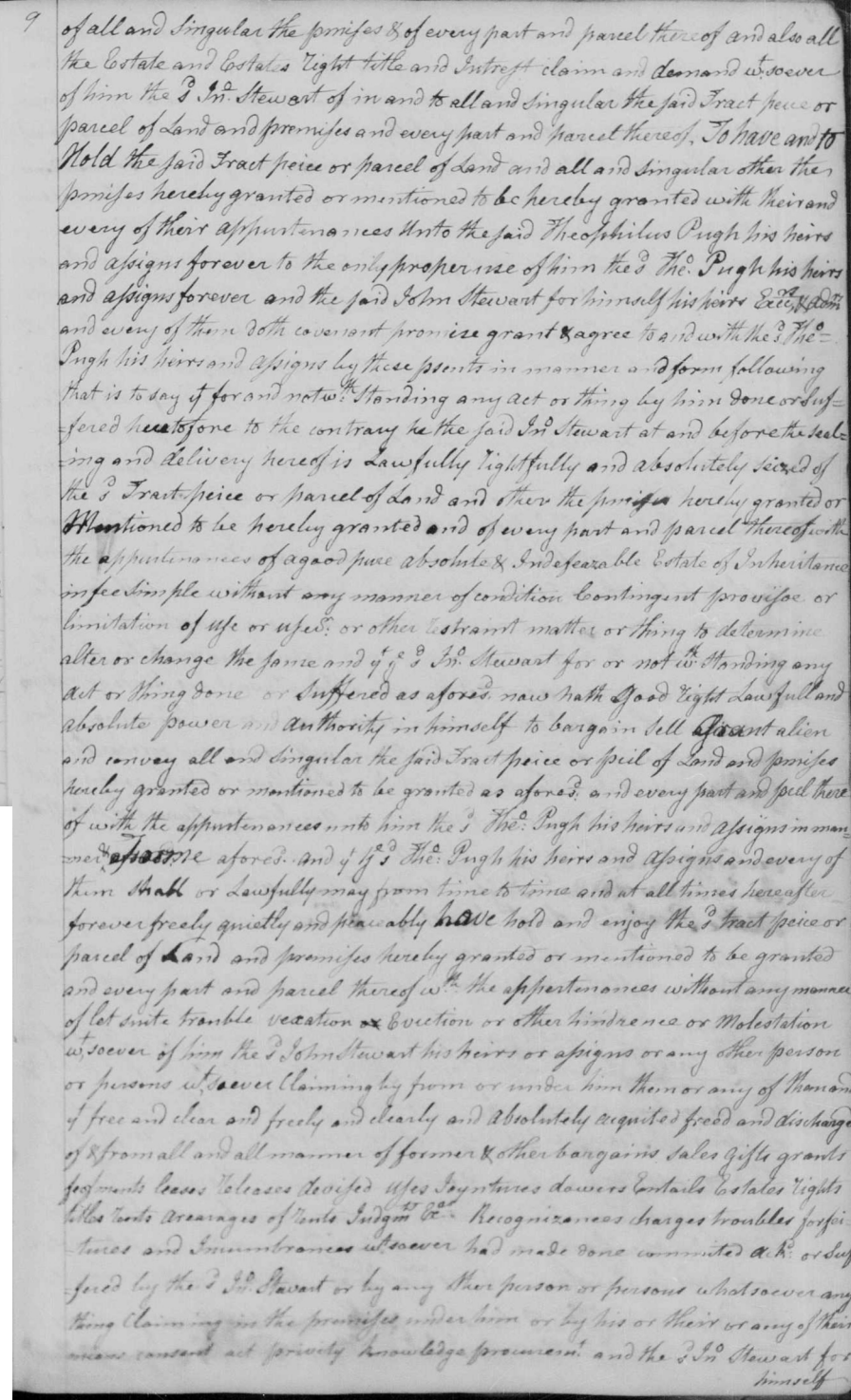
begin x bounded by Moratock River (on the one)
by Edward Howard Land below
by the land of Owen McDaniel and Robert West
(above or howsoever)
...being two surveys... of John Elvorton

Grok4 2025

did john elvorton/yelverton sell land to edward howell in 1700s

Thought for 1m 51s

No, there is no record of John Elvorton/Yelverton selling land to Edward Howell in the 1700s based on available historical sources, including colonial deed abstracts, land grant records, and genealogical compilations from Bertie County or surrounding areas in North Carolina. John Yelverton is documented in several deeds (e.g., selling land to John Stewart in 1723 for 100 acres on Flaggy Run, to William Everlon on Mattacomack Creek, and to Richard Wilson in 1718 for 100 acres on Tindal Swamp), but none involve Edward Howell or similar variants (e.g., Howcott or Howard) as the buyer. Edward Howell/Howcott appears in unrelated transactions (e.g., buying 200 acres from Beale A. Brown in 1719), but no connection to Yelverton exists in the records.



Familysearch, Film # 007510475, Image 14
Deeds 1722-1857; general index 1722-1924
Deeds v. C 1668-1739

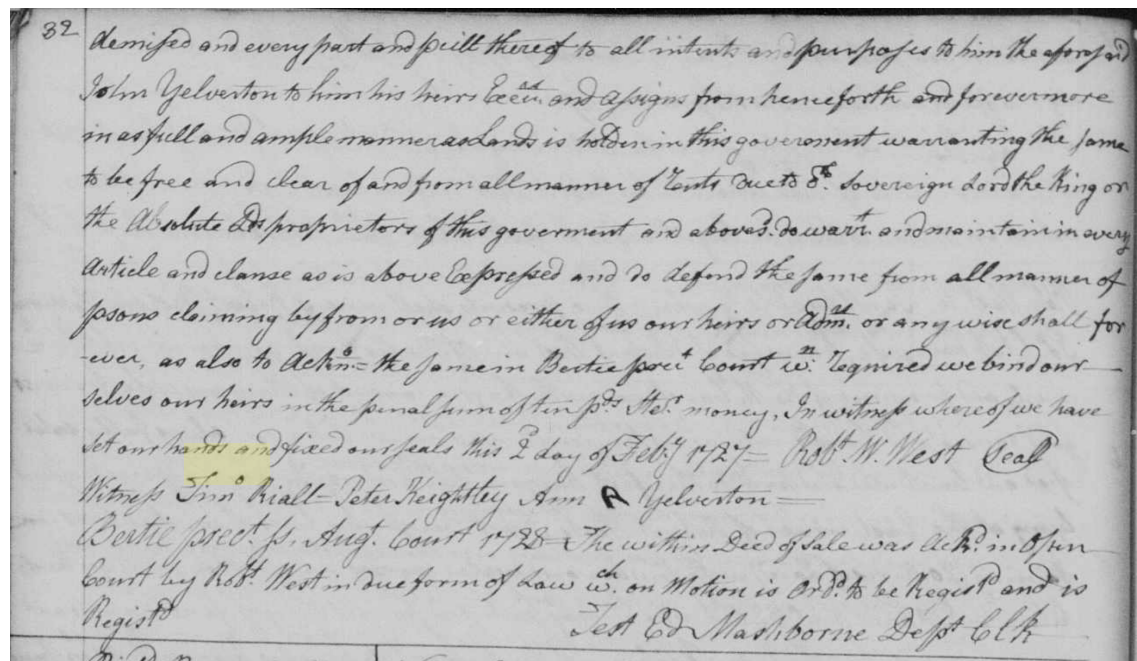
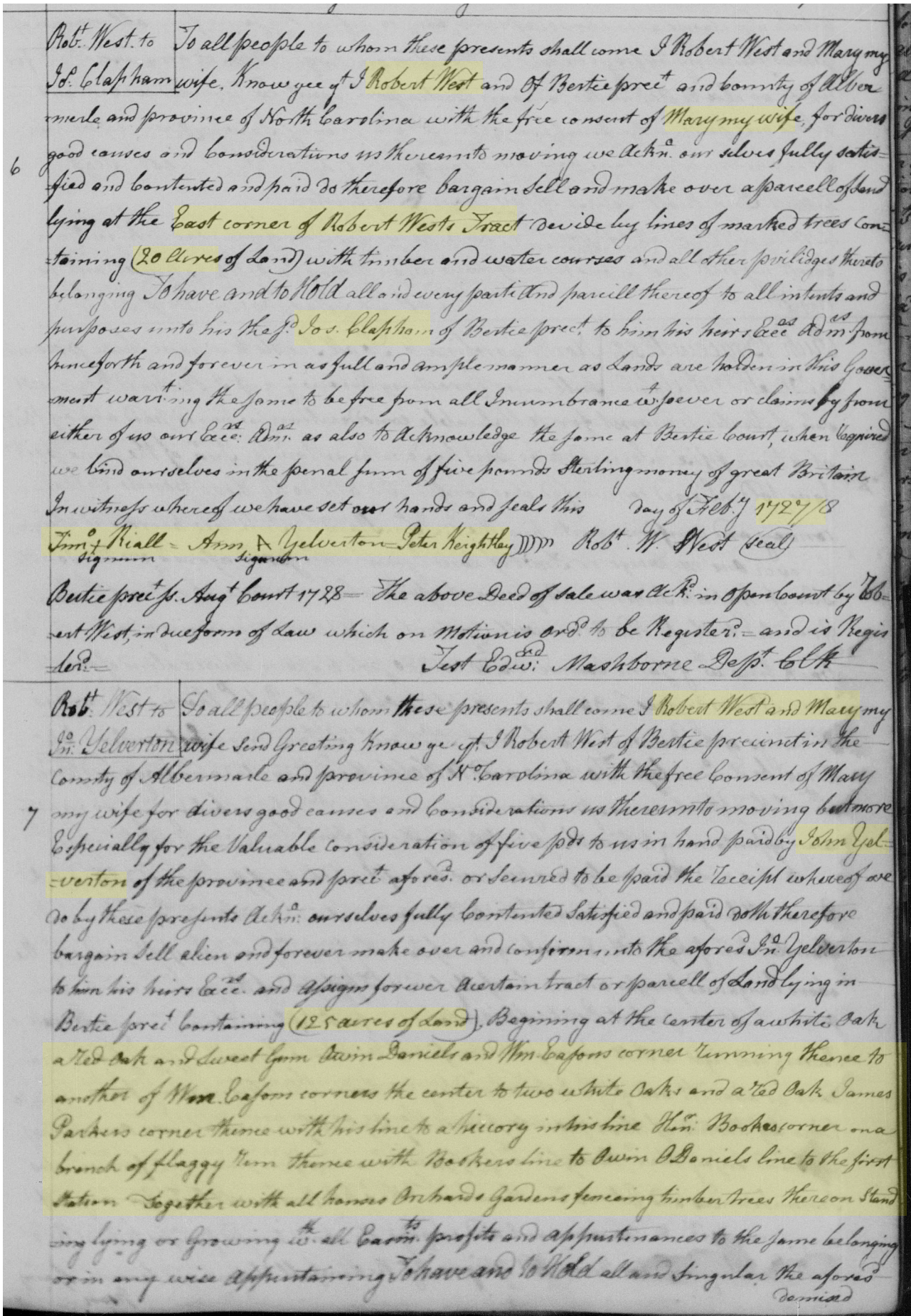
Edward Howard
to
Theophilus Pugh
300 acres
1729

begin x at a stump by a corner of
John Stewards cornfield
...on the NW of Roanoke River


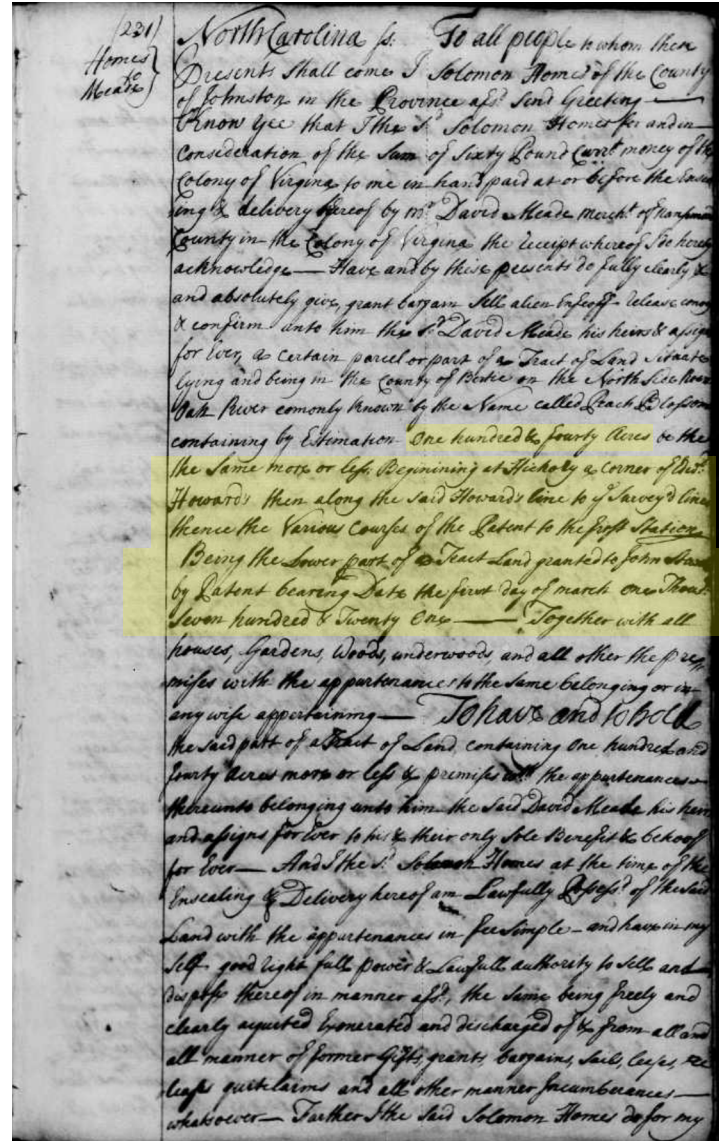
down the River 150 yards...Peach
Blossom old field
(being James Woods on the lower side)
...so running out from the River (the
same courses as the head and foot lines)
"is mentioned in the patent"

300 acres "by estimation"

Familysearch, Film 178, Image 178
Deeds 1722-1857; general index 1722-1924
Deeds v. C 1668-1739



Familysearch, Film # 007510475, Image 39
Deeds 1722-1857; general index 1722-1924
Deeds v. C-D 1668-1739



140 acres

begin x a corner Edward Howard
then by the patent lines to 1st

"being the lower part of a Tract ...
granted John Naimé 1 March 1721" * Missing
Patent?