

Log House Swamp was a small, low-lying wetland in 18th-century Chowan County, North Carolina, near the Chowan River and the later Bertie County line.

No modern map labels it exactly as "Log House Swamp" today—historical names like this often fade or merge into larger features over centuries. However, it was located in the general area of present-day southern Chowan County, close to the modern boundaries of Bertie County, near the Chowan River's tributaries and the Cashie River system.

Approximate location on a modern map:

Coordinates: Roughly 35.95°N, 76.65°W (southern Chowan County, near the Chowan River and the old colonial road paths).


Modern landmarks: South of Edenton, NC, near the Chowan River, in the low, swampy terrain east of the modern NC-32 and US-17 corridor, close to the historic Albemarle Sound region.

It was a boundary marker in 1750s–1780s deeds and tax lists for small landholders (e.g., Rasor/Razor family). Today, the area is still marshy, with swamps and creeks feeding the Chowan River—no single spot is labeled "Log House Swamp," but the historical feature sits within the broader Chowan River swamp system.

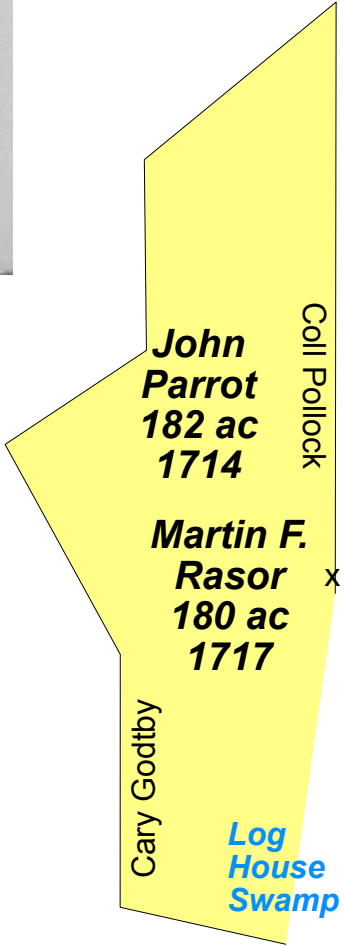
Bottom line: Look south of Edenton, NC, along the Chowan River lowlands for the closest modern equivalent. It was a minor frontier boundary, not a major landmark. Primary sources (deed books, tax lists) confirm its existence in the 1700s, but maps have evolved and the name is obsolete.

NC LAND GRANT IMAGES AND DATA

Chowan Co. File No. 136, Jno. Parrott
Issued 27 Aug 1714 for 182 acres "On Loghouse swamp"
Patent Book image; Loose Documents not linked to images

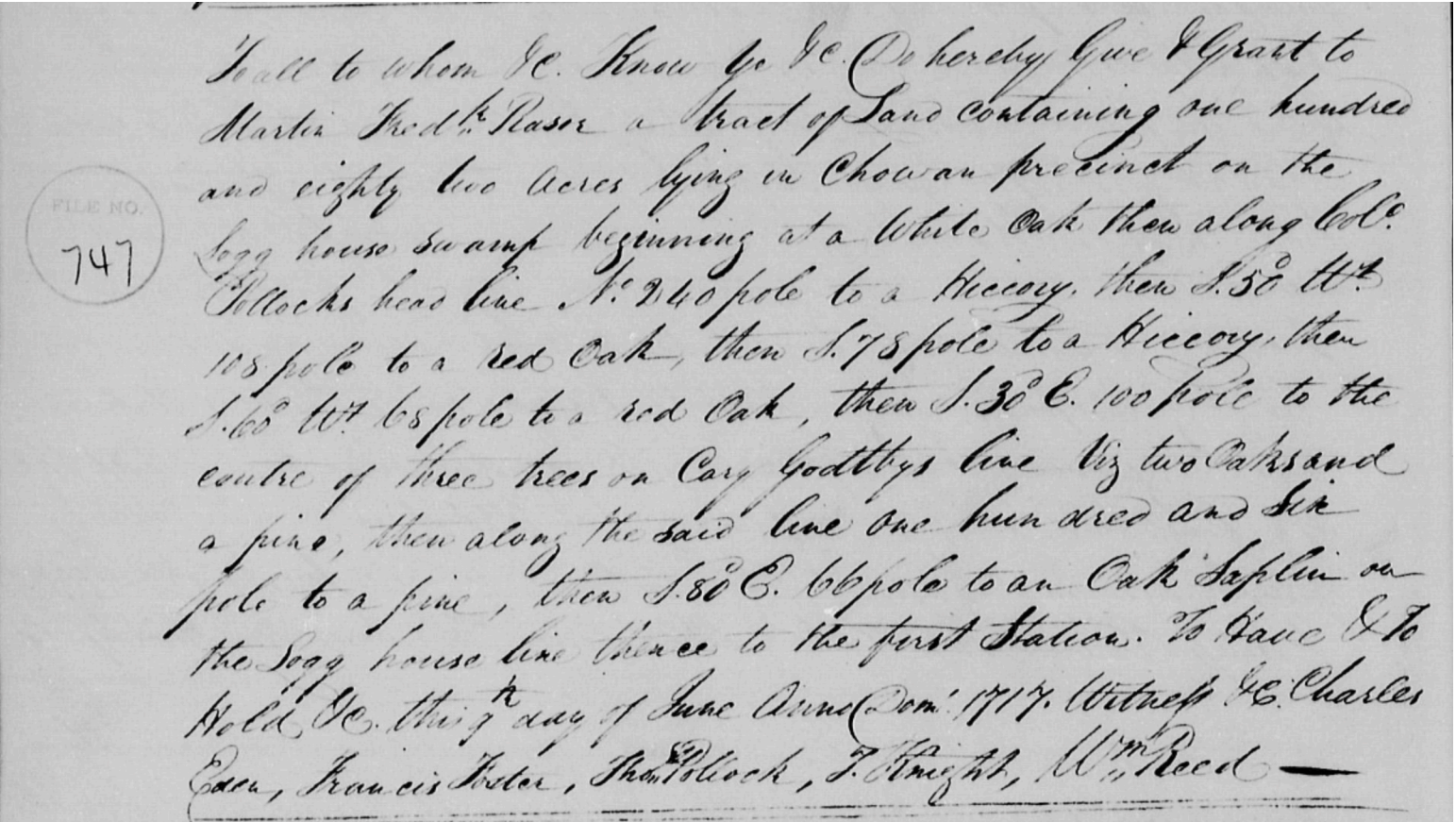


begin x Chowan Precinct, Loghouse Swamp
N 240 along Collo. Pollock head line
S 50 W 108
S 78
S 60 W 68
S 30 E 100 to Cary Goodby's line
then 106balong said line
S 80 E 66 on ye Logg house line
then to 1st



NC LAND GRANT IMAGES AND DATA

Chowan Co. File No. 747, Martin Fredk. Rasor
Issued 09 Jun 1717 for 180 acres "On the Log House swamp"
Patent Book image; Loose Documents not linked to images



begin x... Chowan Prect Log House Swamp
N 240 along Coll Pollock's head line
S 50 W 100
S 78
S 60 W 68
S 30 E 100 to Cary Godtbys line
then 106 poles along said line
S 80 E 66 to Logg house line
thence to 1st

