NC LAND GRANT IMAGES AND DATA

Edgecombe Co. File No. 652, John Rainwater
Issued 20 Nov 1739 for 400 acres "S. side of Roanoke river"
Patent Book image; Loose Documents not linked to images



begin x SS Roanoke River, Edgecombe County
S 10 E 252
S 80 W 252
N 10 W 280 to River
River to 1st

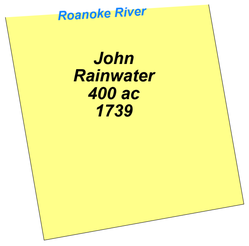

John Rainwater to Daniel Danbe 150 acres 1744

150 acres

...part of patent granted John Rainwater 1739

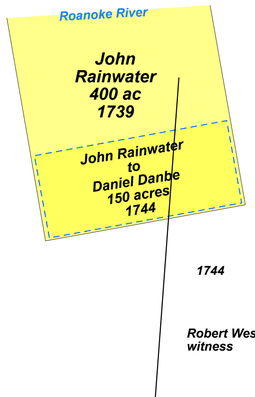

1744



Robert West witness



Citation

"Halifax, North Carolina, United States records," images, FamilySearch (https://www.familysearch.org/ark:/61903/3:1:3Q57-99DD-6S6S-K?viewexplore : Jan 11, 2026), image 388 of 545; . Image Group Number: 007537918



Daniel Danbe to David Rozar 75 acres 1749

75 acres

...part of a patent granted Daniel Danbe 1748

date of sale: 1749
recorded: 1758

Citation

"Halifax, North Carolina, United States records," images, FamilySearch (https://www.familysearch.org/ark:/61903/3:1:3Q57-99DD-6S6S-K?viewexplore : Jan 11, 2026), image 467 of 665; . Image Group Number: 007547220



Daniel Danbe to Jaspher Stewart 150 acres 1747

150 acres

...part of a patent granted Daniel Danbe (date omitted)

Citation

"Halifax, North Carolina, United States records," images, FamilySearch (https://www.familysearch.org/ark:/61903/3:1:3Q57-99DD-6D8Y-W?viewexplore : Jan 11, 2026), image 74 of 665; . Image Group Number: 007547219

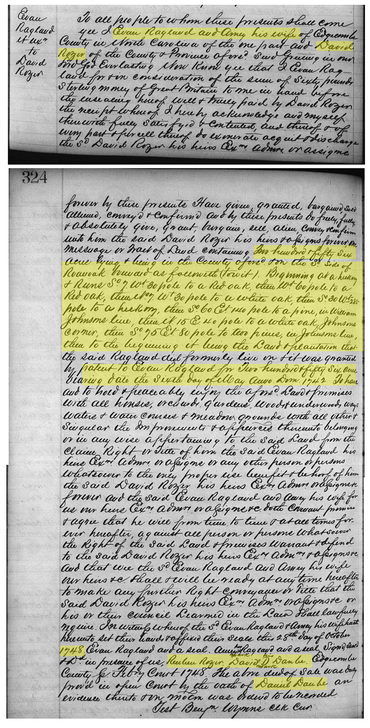

256 ac

SS Roanoke R
begin x
S 70 W 30
W 60
N 7 W 30
S 30 W 286
S 60 E 140 to Wm Johnson
S 75 E 80
then to 1st

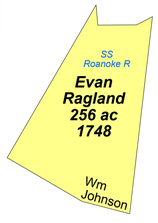

Citation

"Halifax, North Carolina, United States records," images, FamilySearch (https://www.familysearch.org/ark:/61903/3:1:3Q57-99DD-6H1Q?viewexplore : Jan 11, 2026), image 75 of 665; . Image Group Number: 007547219



David Rozar et ux or to David Danbe
wife Anne
370 acres
1748

370 acres

begin x...
SS Morattock River
N 65 W 260
N 25 E 250 to Riverbank
River to 1st

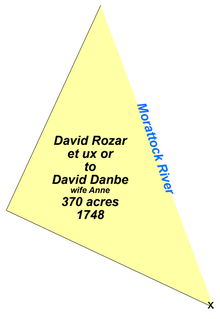

Citation

"Halifax, North Carolina, United States records," images, FamilySearch (https://www.familysearch.org/ark:/61903/3:1:3Q9Q-G98Q-5XLW?viewexplore : Jan 11, 2026), image 338 of 566; . Image Group Number: 007513577

Daniel Danbe WILL 1750

...wife Elizabeth and David Rozar Senr Executors

...to Elezzebeath ye plantation and land I now live on (during her life, then to son Isom)

...to son Isom the "upper plantation" and "all land" in Edgecombe County when he is age 18

490 acre plantation in Northampton to be sold and divided among children





Citation

"North Carolina, United States records," images, FamilySearch (https://www.familysearch.org/ark:/61903/3:1:3Q57-99GC-F9QJ-C?viewexplore : Jan 11, 2026), image 1370 of 1489; . Image Group Number: 007840346

pg. 153 JOHN RAINWATER of Edge. Co. to WILLIAM RAINWATER (co. not identified) 23 Oct. 1742 50 pounds proclamation money 150 acres more or less on the south side of Roanoke river, joining a small branch and the river a patent to JOHN RAINWATER 20Nov. 1739 Wit: RICHARD SMITH, JOSEPH COOPER X his mark Reg. Edge. Co. May Ct. 1743 R. Forster C. Ct.



150 acres

John Rainwater to Wm Rainwater 150 acres 1742

...granted John Rainwater 1739

SS Roanoke River
begin x on River Bank
S to a small branch
then up branch to outside line
then up the line to a pine
N 10 W 280 to the River
then along River to 1st

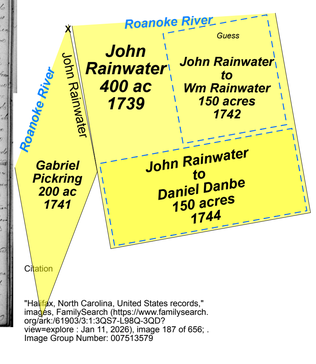

Citation

"Halifax, North Carolina, United States records," images, FamilySearch (https://www.familysearch.org/ark:/61903/3:1:3QS7-L98Q-3QD?viewexplore : Jan 11, 2026), image 187 of 656; . Image Group Number: 007513579