1818

Nobles Mill



Citation

"Edgecombe, North Carolina, United States records," images, FamilySearch (https://www.familysearch.org/ark:/61903/3:1:3Q57-L983-NLV3?view=explore : Jul 15, 2026), image 696 of 848; , Image Group Number: 007513473

Josiah Perry
to
John Griffin
multiple plats
253 acres
1818

10.5 acres SE side William Dancy's Mill

begin x at Dividing Line between William Dancy or
William Deloaches & William Griffin corner
N 45 W 42 to Dancy's Mill Branch (formerly sd Deloach)
W 32 down sd branch
S 25 E 12
E 18
S 26 E 18 in the Dividing Line
then to 1st

179.5 acres SE side William Dancy's Mill

begin x on Dancy Mill Branch
S 45 E 251 along Dancy/Griffin line to Francis Griffin
N 45 E 64 to John Wilson
S 3 W 180 [?] in Armstrong line
W 88
N 136 to said Mill Branch
...down Branch to 1st

2 acres (excepted from above) see deed

begin x corner between Saunders & Armstrong
...down a small branch to said Mill Branch
...down said Branch to Saunders
...up sd Saunders to 1st
"the above ...land being part of a tract granted Wm Deloach"

60 acres NS Tyan Cokey Swamp

begin x at Griffin/Saunders corner
S 42 E 100 along Griffin line
N 45 E 114 to Jackson line
N 64 W 104
then to 1st ***" part of a tract given Griffin by his dec'd father"***

1 acre on the Mill Branch

begin x on the Mill Branch
...along a line (Saunders old line) to the Mill Branch
...down Branch to 1st

Perry must have added to the original 188 acres...



One hundred and sixty eight Acres



Citation

"Edgecombe, North Carolina, United States records," images, FamilySearch (https://www.familysearch.org/ark:/61903/3:1:3Q57-L983-NLB57 : view=explore : Jul 26, 2026), image 938 of 967; , Image Group Number: 007513486

William Saunders
to
Josiah Perry
168 acres
1798

begin x at corner of **old patent line**
thence along a **dividing line** between
(said Saunders & Joshua Killebrew **dec'd**)
to the ROAD
then down the ROAD and across to the **race paths**
then down the **paths** to ROAD again
then down ROAD to the FORKS of the road
then along Saunders/Killebrews line South to **patent** line
S 70 W tocorner [?]
S 20 E 11
S 67 W 78 to Tyancokey Swamp
...down Swamp to MOUTH of **Curtices Mill Branch**
then up Branch to the ROAD
then up said Mill Branch continues up to the **Mill house**
then up Mill POND side to the **old patent line**
then to 1st

168 acres



Curtis Mill



Jeremiah Perry
of Sumner, Tenn
to
Jesse C. Knight
200 acres
1833

begin x corner of **old patent line**
then along a **dividing line** (formerly of William Saunders
& Joshua Killebrew Decs'd) to the ROAD
then down the ROAD & across to *old Race paths*
then down said paths to ROAD again
then down said ROAD to the FORKS of the ROAD
then along foresd Saunders /Killebrew line (now
James J. Garretts line) South **to old patent line**
then S 70 W [?] to corner
S 20 E 11
S 67 W 78 to Tyan Cokey swamp
...down Swamp to MOUTH of **Curtis Mill Branch**
then up said Branch to the ROAD
N 70 E 84 **along patent line**
N 20 W 100 along patent line to **Mill Pond**
S 40 W 32 down Mill Pond side
S 4
E 12.33
S 12.33
W 12.33
N 6 to side of Mill Dam
W 12 to Mill Branch
...up said Branch to old patent line
then to 1st



Citation

"Edgecombe, Deeds 1827–1833," images, FamilySearch (https://www.familysearch.org/ark:/61903/3:1:3QS7-L9R3-R7M7 : view=explore : Jul 26, 2026), image 938 of 967; , Image Group Number: 007513486